

NOTICE!!

These documents have been scanned!

Do not place un-scanned documents beneath this notice!

Do not remove this notice from this file!

GPO Jacket No. 560-102
Print Order 61540
Rise Business Services, LLC
Job=AZ15 5/16/2019



Box Number= AZ15059



Claim Begin-End: AMC406432-AMC406444

1 Initial Receipt



AZ15059-7

AMC406356-AMC407176

United States Department of the Interior
Bureau of Land Management
LANDS/RECREATION & PLANNING
ONE N CENTRAL AVE
PHOENIX, AZ 85004 -2203
Phone:

Receipt

No:

2315086

Transaction #: 2388471

ENTERED INTO COMPUTER

MAR 30 2011

Date of Transaction: 03/24/2011

CUSTOMER:

UNIVERSAL MEDIA CORP.
119 WOODSTREAM CT
CRESSON, TX 76035-5681 US

LINE #	QTY	DESCRIPTION	REMARKS	UNIT PRICE	TOTAL
1	13.00	LOCATABLE MINERALS / MINING CLAIMS- NEW, UNADJUD, ONE OR MORE AUTH NOS / NEW MINING CLAIM PROCESSING FEE \$15 CASES: AMC406432/\$15.00, AMC406433/\$15.00, AMC406434/\$15.00, AMC406435/\$15.00, AMC406436/ \$15.00, AMC406437/\$15.00, AMC406438/\$15.00, AMC406439/\$15.00, AMC406440/\$15.00, AMC406441/ \$15.00, AMC406442/\$15.00, AMC406443/\$15.00, AMC406444/\$15.00		- n/a -	195.00
2	13.00	LOCATABLE MINERALS / MINING CLAIMS- NEW, UNADJUD, ONE OR MORE AUTH NOS / NEW MINING CLAIM LOCATION FEE \$34 CASES: AMC406432/\$34.00, AMC406433/\$34.00, AMC406434/\$34.00, AMC406435/\$34.00, AMC406436/ \$34.00, AMC406437/\$34.00, AMC406438/\$34.00, AMC406439/\$34.00, AMC406440/\$34.00, AMC406441/ \$34.00, AMC406442/\$34.00, AMC406443/\$34.00, AMC406444/\$34.00		- n/a -	442.00
3	13.00	LOCATABLE MINERALS / MINING CLAIMS- NEW, UNADJUD, ONE OR MORE AUTH NOS / NEW MINING CLAIM MAINT FEE \$140 CASES: AMC406432/\$140.00, AMC406433/\$140.00, AMC406434/\$140.00, AMC406435/\$140.00, AMC406436/ \$140.00, AMC406437/\$140.00, AMC406438/\$140.00, AMC406439/\$140.00, AMC406440/\$140.00, AMC406441/ \$140.00, AMC406442/\$140.00, AMC406443/\$140.00, AMC406444/\$140.00		- n/a -	1820.00
4	1.00	LOCATABLE MINERALS / MINING CLAIMS-NOT NEW- UNADJUD, ONE AUTH NO. ONLY / MINING CLAIM MONEY RECEIVED CASES: AMC402281/\$30.00	AMEND-3	- n/a -	30.00
TOTAL:					\$2,487.00

PAYMENT INFORMATION			
1	AMOUNT:	2487.00	POSTMARKED: N/A
	TYPE:	CHECK	RECEIVED: 03/24/2011
	CHECK NO:	1003	
	NAME:	TUNSTALL CANYON GROUP LLC 230 CHEYENNE DR STEPHENVILLE TX 76401 US	

REMARKS

This receipt was generated by the automated BLM Collections and Billing System and is a paper representation of a portion of the official electronic record contained therein.

NOTICE!!

These documents have been scanned!

Do not place un-scanned documents beneath this notice!

Do not remove this notice from this file!

GPO Jacket No. 560-102
Print Order 61540
Rise Business Services, LLC
Job=AZ15 5/16/2019



Box Number= AZ15059



Claim Begin-End: AMC406432-AMC406444

2 Correspondence



AZ15059-7

AMC406356-AMC407176

**NO
DOCUMENTS
FOUND**

NO DOCUMENTS FOUND
NO DOCUMENTS FOUND

NOTICE!!

These documents have been scanned!

Do not place un-scanned documents beneath this notice!

Do not remove this notice from this file!

GPO Jacket No. 560-102
Print Order 61540
Rise Business Services, LLC
Job=AZ15 5/16/2019



Box Number= AZ15059



Claim Begin-End: AMC406432-AMC406444

3 Transfers



AZ15059-7

AMC406356-AMC407176

UMED Holdings, Inc.

119 Woodstream Ct.
Cresson, Texas 76035
817-296-3877

Amc 402281
Amc 406432
Amc 406865

September 15, 2011

Bureau of Land Management
Arizona State Office
One North Central Avenue
Suite 800
Phoenix, AZ 85004-4427

ATTN: Amy Thrower
Land Law Examiner
ASO Lands and Minerals Adjudication

PHOENIX, ARIZONA

2011 SEP 20 A 7:42

RECEIVED
BLM AZ STATE OFFICE

Enclosed is a check for \$160.00 for the 16 claims presently under the name of Universal Media Corporation that we wish to change to UMED Holdings, Inc.

See the enclosed list of the claims and their AMC number.

UMED Holdings, Inc. was formerly Universal Media Corporation. Enclosed is a copy of the amended articles of incorporation filed with the Texas Secretary of State for the name change.

Thanks for your assistance.

Randy Moseley

Randy Moseley, CEO/CFO
817-296-3877
rmoseley@umedholdings.com

NO. OF CLAIMS 16
AMOUNT 160.00
RECEIPT NO. 2034132
INIT. [Signature]
** BLM-ASO **

ENTERED INTO COMPUTER

9/22/11 AFT

UMED Holdings Inc.

Claims needing name change

AMC #	Claim Name
1. 402281	Bevo I
2. 402282	Bevo II
3. 406432	Annette's Bevo
4. 406433	David's Bevo
5. 406434	Greg's Bevo
6. 406435	Jared's Bevo
7. 406436	Jerry's Bevo
8. 406437	Jubel's Bevo
9. 406438	Kevin's Bevo
10. 406439	Pat's Bevo
11. 406440	Randy's Bevo
12. 406441	Ric's Bevo
13. 406442	Rob's Bevo
14. 406443	Rod's Bevo
15. 406444	Steve's Bevo
16. 406865	Bevo III

PHOENIX, ARIZONA

2011 SEP 20 A 7:42

RECEIVED
BLM AZ STATE OFFICE

United States Department of the Interior**Bureau of Land Management**

LANDS/RECREATION & PLANNING

ONE N CENTRAL AVE

PHOENIX, AZ 85004 -2203

Phone: 602-417-9200

Receipt

No:

2434732

Transaction #: 2510361	
Date of Transaction: 09/20/2011	
CUSTOMER:	
	UMED HOLDINGS INC 119 WOODSTREAM CT CRESSON, TX 76035-5681 US

LINE #	QTY	DESCRIPTION	REMARKS	UNIT PRICE	TOTAL
1	1.00	LOCATABLE MINERALS / MINING CLAIMS-NOT NEW-UNADJUD, ONE AUTH NO. ONLY / MINING CLAIM MONEY RECEIVED CASES: AMC402281/\$160.00	TRF-16	- n/a -	160.00
TOTAL:					\$160.00

PAYMENT INFORMATION				
1	AMOUNT:	160.00	POSTMARKED:	09/15/2011
	TYPE:	CHECK	RECEIVED:	09/20/2011
	CHECK NO:	5019		
	NAME:	UMED HOLDINGS INC 4100 INTERNATIONAL PLZ STE 500 FORT WORTH TX 76109 US		

REMARKS

This receipt was generated by the automated BLM Collections and Billing System and is a paper representation of a portion of the official electronic record contained therein.



Office of the Secretary of State

CERTIFICATE OF FILING OF

UMED Holdings, Inc.
800064079

[formerly: Universal Media Corporation]

The undersigned, as Secretary of State of Texas, hereby certifies that a Certificate of Amendment for the above named entity has been received in this office and has been found to conform to the applicable provisions of law.

ACCORDINGLY, the undersigned, as Secretary of State, and by virtue of the authority vested in the secretary by law, hereby issues this certificate evidencing filing effective on the date shown below.

Dated: 03/23/2011

Effective: 03/23/2011

RECEIVED
BLM AZ STATE OFFICE
2011 AUG 24 A 8:18
PHOENIX, ARIZONA



A handwritten signature in black ink, appearing to read "Hope Andrade".

Hope Andrade
Secretary of State

26-3099192

Form 424**(Revised 12/09)**

Submit in duplicate to:
 Secretary of State
 P.O. Box 13697
 Austin, TX 78711-3697
 512 463-5555
 FAX: 512/463-5709

Filing Fee: See instructions**Certificate of Amendment**

This space reserved for office use.

FILED
 In the Office of the
 Secretary of State of Texas

MAR 23 2011**Corporations Section****Entity Information**

The name of the filing entity is:

Universal Media Corporation

State the name of the entity as currently shown in the records of the secretary of state. If the amendment changes the name of the entity, state the old name and not the new name.

The filing entity is a: (Select the appropriate entity type below.)

☒ For-profit Corporation☐ Nonprofit Corporation☐ Cooperative Association☐ Limited Liability Company☐ Professional Corporation☐ Professional Limited Liability Company☐ Professional Association☐ Limited PartnershipThe file number issued to the filing entity by the secretary of state is: 801109621The date of formation of the entity is: March 13, 2002

RECEIVED
 PHOENIX, ARIZONA
 2011 AUG 24 A 8:18
 TAMAZ STATE OFFICE

Amendments**1. Amended Name**

(If the purpose of the certificate of amendment is to change the name of the entity, use the following statement)

The amendment changes the certificate of formation to change the article or provision that names the filing entity. The article or provision is amended to read as follows:

The name of the filing entity is: (state the new name of the entity below)

UMED Holdings, Inc.

The name of the entity must contain an organizational designation or accepted abbreviation of such term, as applicable.

2. Amended Registered Agent/Registered Office

The amendment changes the certificate of formation to change the article or provision stating the name of the registered agent and the registered office address of the filing entity. The article or provision is amended to read as follows:

Registered Agent

(Complete either A or B, but not both. Also complete C.)

☐ A. The registered agent is an organization (cannot be entity named above) by the name of:

OR

☐ B. The registered agent is an individual resident of the state whose name is:

First Name	M.I.	Last Name	Suffix
------------	------	-----------	--------

The person executing this instrument affirms that the person designated as the new registered agent has consented to serve as registered agent.

C. The business address of the registered agent and the registered office address is:

119 Woodstream CT	Cresson	TX	76035
Street Address (No P.O. Box)	City	State	Zip Code

3. Other Added, Altered, or Deleted Provisions

Other changes or additions to the certificate of formation may be made in the space provided below. If the space provided is insufficient, incorporate the additional text by providing an attachment to this form. Please read the instructions to this form for further information on format.

Text Area (The attached addendum, if any, is incorporated herein by reference.)

☐ Add each of the following provisions to the certificate of formation. The identification or reference of the added provision and the full text are as follows:

☐ Alter each of the following provisions of the certificate of formation. The identification or reference of the altered provision and the full text of the provision as amended are as follows:

☐ Delete each of the provisions identified below from the certificate of formation.

Statement of Approval

The amendments to the certificate of formation have been approved in the manner required by the Texas Business Organizations Code and by the governing documents of the entity.

Effectiveness of Filing (Select either A, B, or C.)

- A. ☒ This document becomes effective when the document is filed by the secretary of state.
- B. ☐ This document becomes effective at a later date, which is not more than ninety (90) days from the date of signing. The delayed effective date is: _____
- C. ☐ This document takes effect upon the occurrence of a future event or fact, other than the passage of time. The 90th day after the date of signing is: _____

The following event or fact will cause the document to take effect in the manner described below:

Execution

The undersigned signs this document subject to the penalties imposed by law for the submission of a materially false or fraudulent instrument and certifies under penalty of perjury that the undersigned is authorized under the provisions of law governing the entity to execute the filing instrument.

Date: March 23, 2011

By: _____

Randy Moseley, CEO/CFO
Signature of authorized person

Randy Moseley, CEO/CFO

Printed or typed name of authorized person (see instructions)

RECEIVED
BLM AZ STATE OFFICE
2011 AUG 24 A 8:18
PHOENIX, ARIZONA

NOTICE!!

These documents have been scanned!

Do not place un-scanned documents beneath this notice!

Do not remove this notice from this file!

GPO Jacket No. 560-102
Print Order 61540
Rise Business Services, LLC
Job=AZ15 5/16/2019



Box Number= AZ15059



Claim Begin-End: AMC406432-AMC406444

4 Miscellaneous



AZ15059-7

AMC406356-AMC407176

**NO
DOCUMENTS
FOUND**

NO DOCUMENTS FOUND
NO DOCUMENTS FOUND

NOTICE!!

These documents have been scanned!

Do not place un-scanned documents beneath this notice!

Do not remove this notice from this file!

GPO Jacket No. 560-102
Print Order 61540
Rise Business Services, LLC
Job=AZ15 5/16/2019



Box Number= AZ15059



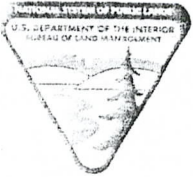
Claim Begin-End: AMC406432-AMC406444

5 Annual Filings



AZ15059-7

AMC406356-AMC407176



U.S Department of Interior
Bureau of Land Management

402281
406432
406865
409992

Total Claims: 72

Total Fees: \$11,160.00

Serial Number	Claim Name	Claimant Name	Amount
AMC402281	BEVO 1	UMED HOLDINGS INC	155.00
AMC402282	BEVO 2	UMED HOLDINGS INC	155.00
AMC406432	ANNETTE'S BEVO	UMED HOLDINGS INC	155.00
AMC406433	DAVID'S BEVO	UMED HOLDINGS INC	155.00
AMC406434	GREG'S BEVO	UMED HOLDINGS INC	155.00
AMC406435	JARED'S BEVO	UMED HOLDINGS INC	155.00
AMC406436	JERRY'S BEVO	UMED HOLDINGS INC	155.00
AMC406437	JUBAL'S BEVO	UMED HOLDINGS INC	155.00
AMC406438	KEVIN'S BEVO	UMED HOLDINGS INC	155.00
AMC406439	PAT'S BEVO	UMED HOLDINGS INC	155.00
AMC406440	RANDY'S BEVO	UMED HOLDINGS INC	155.00
AMC406441	RIC'S BEVO	UMED HOLDINGS INC	155.00
AMC406442	ROB'S BEVO	UMED HOLDINGS INC	155.00
AMC406443	ROD'S BEVO	UMED HOLDINGS INC	155.00
AMC406444	STEVE'S BEVO	UMED HOLDINGS INC	155.00
AMC406865	BEVO III	UMED HOLDINGS INC	155.00
AMC409992	R8.28	UMED HOLDINGS INC	155.00
AMC409993	UMED.2	UMED HOLDINGS INC	155.00
AMC409994	UMED.3	UMED HOLDINGS INC	155.00
AMC409995	UMED.4	UMED HOLDINGS INC	155.00
AMC409996	UMED.5	UMED HOLDINGS INC	155.00
AMC409997	UMED.6	UMED HOLDINGS INC	155.00
AMC409998	UMED.7	UMED HOLDINGS INC	155.00
AMC409999	UMED.8	UMED HOLDINGS INC	155.00
AMC410000	UMED.9	UMED HOLDINGS INC	155.00
AMC410001	UMED.10	UMED HOLDINGS INC	155.00
AMC410002	UMED.11	UMED HOLDINGS INC	155.00
AMC410003	UMED.12	UMED HOLDINGS INC	155.00
AMC410004	UMED.13	UMED HOLDINGS INC	155.00
AMC410005	UMED.14	UMED HOLDINGS INC	155.00
AMC410006	UMED.15	UMED HOLDINGS INC	155.00
AMC410007	UMED.16	UMED HOLDINGS INC	155.00
AMC410008	PH4.8	UMED HOLDINGS INC	155.00
AMC410009	UMED.18	UMED HOLDINGS INC	155.00
AMC410010	UMED.19	UMED HOLDINGS INC	155.00
AMC410011	UMED.20	UMED HOLDINGS INC	155.00
AMC410012	UMED.21	UMED HOLDINGS INC	155.00
AMC410013	UMED.22	UMED HOLDINGS INC	155.00
AMC410014	UMED.23	UMED HOLDINGS INC	155.00
AMC410015	UMED.24	UMED HOLDINGS INC	155.00
AMC410016	UMED.25	UMED HOLDINGS INC	155.00
AMC410017	UMED.26	UMED HOLDINGS INC	155.00
AMC410018	UMED.27	UMED HOLDINGS INC	155.00
AMC410019	UMED.28	UMED HOLDINGS INC	155.00
AMC410020	UMED.29	UMED HOLDINGS INC	155.00
AMC410021	UMED.30	UMED HOLDINGS INC	155.00
AMC410022	UMED.31	UMED HOLDINGS INC	155.00
AMC410023	UMED.32	UMED HOLDINGS INC	155.00
AMC410024	DOUG WHITE	UMED HOLDINGS INC	155.00
AMC410025	UMED.34	UMED HOLDINGS INC	155.00
AMC410026	UMED.35	UMED HOLDINGS INC	155.00
AMC410027	UMED.36	UMED HOLDINGS INC	155.00

BLM AZ STATE OFFICE
REC'D
2018 AUG 17 P 2:43
PHOENIX, ARIZONA

ENTERED
AUG 27 2018
BY: RAM

#4239746

Date:08/08/2018

Page 1 of 2

This is a listing of claims selected for payment for the 2019 assessment year and not an official receipt. You will receive a receipt from the BLM office managing the lands where the claim is located

Serial Number	Claim Name	Claimant Name	Amount
AMC410028	M5.6	UMED HOLDINGS INC	155.00
AMC410029	UMED.38	UMED HOLDINGS INC	155.00
AMC410030	UMED.39	UMED HOLDINGS INC	155.00
AMC410031	UMED.40	UMED HOLDINGS INC	155.00
AMC410032	UMED.41	UMED HOLDINGS INC	155.00
AMC410033	UMED.42	UMED HOLDINGS INC	155.00
AMC410034	UMED.43	UMED HOLDINGS INC	155.00
AMC410035	UMED.44	UMED HOLDINGS INC	155.00
AMC410036	UMED.45	UMED HOLDINGS INC	155.00
AMC410037	UMED.46	UMED HOLDINGS INC	155.00
AMC410038	UMED.47	UMED HOLDINGS INC	155.00
AMC410039	UMED.48	UMED HOLDINGS INC	155.00
AMC410040	UMED.49	UMED HOLDINGS INC	155.00
AMC410041	UMED.50	UMED HOLDINGS INC	155.00
AMC410042	UMED.51	UMED HOLDINGS INC	155.00
AMC410043	UMED.52	UMED HOLDINGS INC	155.00
AMC410044	UMED.53	UMED HOLDINGS INC	155.00
AMC410045	UMED.54	UMED HOLDINGS INC	155.00
AMC410046	UMED.55	UMED HOLDINGS INC	155.00
L AMC410047	UMED.56	UMED HOLDINGS INC	155.00

RECEIVED
BLM AZ STATE OFFICE
2018 AUG 17 P 2:43
PHOENIX, ARIZONA

Greeway Technologies, Inc.
8851 Camp Bowie West Blvd.
Suite 240
Fort Worth, TX 76116



7018 1130 0000 1083 7981

RECEIVED
LM AZ STATE OFFICE
2018 AUG 17 P 2:43
PHOENIX, ARIZONA

RETURN RECEIPT
REQUESTED

United States Department of the Interior
Bureau of Land Management
Division of Lands, Minerals & Energy
One N Central Ave.
Phoenix, AZ 85004-4427

U.S. POSTAGE
PAID
FRISCO, TX
75034
AUG 13, 18
AMOUNT

\$6.70

R2304H107844-04

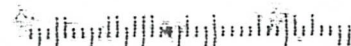


85004



1000

13 AUG 2018 PM 5:17
NO POSTAGE
NECESSARY
IF MAILED
IN THE
UNITED STATES
850044427 0041



United States Department of the Interior
Bureau of Land Management
DIV OF LANDS, MINRLS & ENERGY
ONE N CENTRAL AVE
PHOENIX, AZ 85004 -4427
Phone: 602-417-9200

Receipt

No: 4239746

Transaction #: 4355152	
Date of Transaction: 08/20/2018	
CUSTOMER:	
	GREENWAY TECHNOLOGIES INC 8851 CAMP BOWIE WEST BLVD STE FORT WORTH, TX 76116-6130 US

LINE #	QTY	DESCRIPTION	REMARKS	UNIT PRICE	TOTAL
1	1.00	LOCATABLE MINERALS / MINING CLAIMS- NOT NEW-UNADJUD, ONE AUTH NO. ONLY / MINING CLAIM MONEY RECEIVED CASES: AMC402281/\$11160.00	MAINT 2019/72	- n/a -	11160.00
TOTAL:					\$11,160.00

PAYMENT INFORMATION				
1	AMOUNT:	11160.00	POSTMARKED:	N/A
	TYPE:	CHECK	RECEIVED:	08/17/2018
	CHECK NO:	3030		
	NAME:	GREENWAY TECHNOLOGIES INC 8851 CAMP BOWIE WEST BLVD STE FORT WORTH TX 76116-6130 US		

REMARKS

This receipt was generated by the automated BLM Collections and Billing System and is a paper representation of a portion of the official electronic record contained therein.

UNITED STATES
DEPARTMENT OF THE INTERIOR
BUREAU OF LAND MANAGEMENT
MAINTENANCE FEE PAYMENT FORM
FOR PLACER MINING CLAIMS

402281
406432
406865
409992

Remitter Name: UMED Holding, Inc.

Mailing Address: 6628 Bryant Irvin Rd., Suite 250

City, State, Zip: Fort Worth, TX 76132

☐ Check here if this is a change of address.

FOR COUNTY RECORDER'S USE

No. of claims 72

Total due BLM \$ 11,160

1. The maintenance fee may be paid by cash, check, money order, Bureau of Land Management (BLM) Declining Deposit Account, or credit card (VISA, American Express, Discover, or MasterCard). Payments must be remitted to the BLM State Office where your claim or site is recorded and received on or before September 1. If the payment is mailed, the envelope must be postmarked by a bona fide delivery service on or before September 1 and received at the proper BLM State Office within 15 calendar days after the due date. Payments may also be made by telephone using a credit card. A complete listing of BLM State Offices with their addresses and phone numbers can be found at <http://www.blm.gov>.
2. The maintenance fee for the following claim(s) applies to the assessment year 2017.

CLAIM NAME	BLM SERIAL NO.	ACRES IN CLAIM	PAYMENT DUE TO THE BLM (See Instructions on Page 2)
Bevo I	402281	20	155
Bevo II	402282	20	155
Annette's Bevo	406432	20	155
David's Bevo	406433	20	155
Greg's Bevo	406434	20	155
Jared's Bevo	406435	20	155
Jerry's Bevo	406436	20	155
Jubel's Bevo	406437	20	155
Kevin's Bevo	406438	20	155
Pat's Bevo	406439	20	155

Use a separate sheet for additional claim names, serial numbers, and claimant names and addresses.

3903869

AT 9/6/17

RECEIVED
BLM AZ STATE OFFICE
2017 AUG 25 P 1:28
PHOENIX, ARIZONA

SUPPLEMENTAL ATTACHMENT

May be used with the following forms for listing additional mining claims:

Check One.

- ☐ Affidavit of Performance of Annual Work
- ☒ Maintenance Fee Payment
- ☐ Notice of Intent to Hold Mining Claims
- ☐ Notice of Non-Liability for Labor and Materials Furnished

BLM
Date
Stamp

RECEIVED
BLM AZ STATE OFFICE
2011 AUG 25 P 1:28
PHOENIX, ARIZONA

LINE NO.	AMC NUMBER	CLAIM/SITE NAME	COUNTY RECORDER DATA (If available)	TWP	RNG	SEC
11	406440	Randy's Bevo		13N	15W	2
12	406441	Ric's Bevo		13N	15W	2
13	406442	Rob's Bevo		13N	15W	2
14	406443	Rod's Bevo		13N	15W	2
15	406444	Steve's Bevo		13N	15W	2
16	406865	Bevo III		13N	15W	2
17	409992	R8.28		14N	15W	34
18	409993	UMED.2		14N	15W	34
19	409994	UMED.3		14N	15W	34
20	409995	UMED.4		14N	15W	34
21	409996	UMED.5		14N	15W	34
22	409997	UMED.6		14N	15W	34
23	409998	UMED.7		14N	15W	34
24	409999	UMED.8		14N	15W	34
25	410000	UMED.9		14N	15W	34
26	410001	UMED.10		14N	15W	34
27	410002	UMED.11		14N	15W	34
28	410003	UMED.12		14N	15W	34
29	410004	UMED.13		14N	15W	34

Form MCF114
Revised June 2005

This form is available from the Arizona Department of Mines & Mineral Resources and may be reproduced.

SUPPLEMENTAL ATTACHMENT

May be used with the following forms for listing additional mining claims:

Check One.

- ☐ Affidavit of Performance of Annual Work
- ☒ Maintenance Fee Payment
- ☐ Notice of Intent to Hold Mining Claims
- ☐ Notice of Non-Liability for Labor and Materials Furnished

BLM
Date
Stamp

RECEIVED
BLM AZ STATE OFFICE
2017 AUG 25 P 1:29
PHOENIX, ARIZONA

LINE NO.	AMC NUMBER	CLAIM/SITE NAME	COUNTY RECORDER DATA (If available)	TWP	RNG	SEC
30	410005	UMED.14		14N	15W	34
31	410006	UMED.15		14N	15W	34
32	410007	UMED.16		14N	15W	34
33	410008	Ph 4.8		13N	15W	2
34	410009	UMED.18		13N	15W	2
35	410010	UMED.19		13N	15W	2
36	410011	UMED.20		13N	15W	2
37	410012	UMED.21		13N	15W	2
38	410013	UMED.22		13N	15W	2
39	410014	UMED.23		13N	15W	2
40	410015	UMED.24		13N	15W	2
41	410016	UMED.25		13N	15W	2
42	410017	UMED.26		13N	15W	2
43	410018	UMED.27		13N	15W	2
44	410019	UMED.28		13N	15W	2
45	410020	UMED.29		13N	15W	2
46	410021	UMED.30		13N	15W	2
47	410022	UMED.31		13N	15W	2
48	410023	UMED.32		13N	15W	2

Form MCF114
Revised June 2005

This form is available from the Arizona Department of Mines & Mineral Resources and may be reproduced.

SUPPLEMENTAL ATTACHMENT

May be used with the following forms for listing additional mining claims:

Check One.

- ☐ Affidavit of Performance of Annual Work
- ☒ Maintenance Fee Payment
- ☐ Notice of Intent to Hold Mining Claims
- ☐ Notice of Non-Liability for Labor and Materials Furnished

BLM
Date
Stamp

RECEIVED
BLM ARIZONA STATE OFFICE
2017 AUG 25 P 1:29
PHOENIX, ARIZONA

LINE NO.	AMC NUMBER	CLAIM/SITE NAME	COUNTY RECORDER DATA (If available)	TWP	RNG	SEC
49	410024	Doug White		13N	15W	10
50	410025	UMED.34		13N	15W	10
51	410026	UMED.35		13N	15W	10
52	410027	UMED.36		13N	15W	10
53	410028	UMED.37		13N	15W	10
54	410029	UMED.38		13N	15W	10
55	410030	UMED.39		13N	15W	10
56	410031	UMED.40		13N	15W	10
57	410032	UMED.41		13N	15W	10
58	410033	UMED.42		13N	15W	10
59	410034	UMED.43		13N	15W	10
60	410035	UMED.44		13N	15W	10
61	410036	UMED.45		13N	15W	10
62	410037	UMED.46		13N	15W	10
63	410038	UMED.47		13N	15W	10
64	410039	UMED.48		13N	15W	10
65	410040	UMED.49		13N	15W	10
66	410041	UMED.50		13N	15W	10
67	410042	UMED.51		13N	15W	10

Form MCF114
Revised June 2005

This form is available from the Arizona Department of Mines & Mineral Resources and may be reproduced.


May be used with the following forms for listing additional mining claims:

☐ Affidavit of Performance of Annual Work
☒ Maintenance Fee Payment
☐ Notice of Intent to Hold Mining Claims
☐ Notice of Non-Liability for Labor and Materials Furnished

BLM
Date
Stamp

LINE NO.	AMC NUMBER	CLAIM/SITE NAME	COUNTY RECORDER DATA (If available)	TWP	RNG	SEC
68	410043	UMED.52		13N	15W	10
69	410044	UMED.53		13N	15W	10
70	410045	UMED.54		13N	15W	10
71	410046	UMED.55		13N	15W	10
72	410047	UMED.56		13N	15W	10

This form is available from the Arizona Department of Mines & Mineral Resources and may be reproduced.



earthsmart
FedEx carbon-neutral
envelope shipping

RT 278
ST 1.3
1 10:30
D 5246
08.25


RECEIVED
BLM AZ STATE OFFICE
2017 AUG 25 P 1:28
PHOENIX, ARIZONA

ORIGIN ID:GLEA (817) 709-8567
PAT SIX
0851 CAMP BOWIE WEST BLVD STE 240
FORT WORTH, TX 76116
UNITED STATES US

SHIP DATE: 23AUG17
ACTWGT: 0.10 LB
CAD: 6995708/SSF01802
BILL THIRD PARTY

TO
BUREAU OF LAND MANGEMENT
ONE N CENTRAL AVE
STE 800
PHOENIX AZ 85004


(000) 000-0000 REF: DEPT:



TRK# 7874 8890 5246
0201

FRI - 25 AUG 10:30A
MORNING 2DAY
RES
85004
AZ-US PHX

SH ZSYA



Part # 150207-001/04020 0909 07/18

United States Department of the Interior
Bureau of Land Management
DIV OF LANDS, MINRLS & ENERGY
ONE N CENTRAL AVE
PHOENIX, AZ 85004 -4427
Phone: 602-417-9200

Receipt

No: 3962869

Transaction #: 4072715	
Date of Transaction: 08/28/2017	
CUSTOMER:	
	UMED HOLDINGS INC 6628 BRYANT IRVING RD STE 250 FORT WORTH, TX 76132 US

LINE #	QTY	DESCRIPTION	REMARKS	UNIT PRICE	TOTAL
1	1.00	LOCATABLE MINERALS / MINING CLAIMS- NOT NEW-UNADJUD, ONE AUTH NO. ONLY / MINING CLAIM MONEY RECEIVED CASES: AMC402281/\$11160.00	MAINT 2018/72	- n/a -	11160.00
TOTAL:					\$11,160.00

PAYMENT INFORMATION				
1	AMOUNT:	11160.00	POSTMARKED:	N/A
	TYPE:	CHECK	RECEIVED:	08/25/2017
	CHECK NO:	2882		
	NAME:	UMED HOLDINGS INC 6628 BRYANT IRVING RD STE 250 FORT WORTH TX 76132 US		

REMARKS

This receipt was generated by the automated BLM Collections and Billing System and is a paper representation of a portion of the official electronic record contained therein.

Run Date: 09/09/16

Run Time: 05:54 AM

**DEPARTMENT OF THE INTERIOR
BUREAU OF LAND MANAGEMENT
MINING CLAIMS**

MC Maintenance Fees Paid Through the BLM Pay Portal

CBS Receipt: 3641820

Printed For Lead File # **AMC406432**

Agency Tracking ID: 1472144716

Assessment Year: 2017

Number of BLM Serial Nr: 72

Paid On: 08/25/2016

Total Amount Paid: \$11,160.00

Claim Name	BLM Serial No	Lead File No	Amount Paid
BEVO 1	AMC402281	AMC402281	\$155.00
BEVO 2	AMC402282	AMC402281	\$155.00
ANNETTE'S BEVO	AMC406432	AMC406432	\$155.00
DAVID'S BEVO	AMC406433	AMC406432	\$155.00
GREG'S BEVO	AMC406434	AMC406432	\$155.00
JARED'S BEVO	AMC406435	AMC406432	\$155.00
JERRY'S BEVO	AMC406436	AMC406432	\$155.00
JUBAL'S BEVO	AMC406437	AMC406432	\$155.00
KEVIN'S BEVO	AMC406438	AMC406432	\$155.00
PAT'S BEVO	AMC406439	AMC406432	\$155.00
RANDY'S BEVO	AMC406440	AMC406432	\$155.00
RIC'S BEVO	AMC406441	AMC406432	\$155.00
ROB'S BEVO	AMC406442	AMC406432	\$155.00
ROD'S BEVO	AMC406443	AMC406432	\$155.00
STEVE'S BEVO	AMC406444	AMC406432	\$155.00
BEVO III	AMC406865	AMC406865	\$155.00
R8.28	AMC409992	AMC409992	\$155.00
UMED.2	AMC409993	AMC409992	\$155.00
UMED.3	AMC409994	AMC409992	\$155.00
UMED.4	AMC409995	AMC409992	\$155.00
UMED.5	AMC409996	AMC409992	\$155.00
UMED.6	AMC409997	AMC409992	\$155.00
UMED.7	AMC409998	AMC409992	\$155.00
UMED.8	AMC409999	AMC409992	\$155.00
UMED.9	AMC410000	AMC409992	\$155.00
UMED.10	AMC410001	AMC409992	\$155.00
UMED.11	AMC410002	AMC409992	\$155.00
UMED.12	AMC410003	AMC409992	\$155.00
UMED.13	AMC410004	AMC409992	\$155.00
UMED.14	AMC410005	AMC409992	\$155.00
UMED.15	AMC410006	AMC409992	\$155.00
UMED.16	AMC410007	AMC409992	\$155.00
PH4.8	AMC410008	AMC409992	\$155.00
UMED.18	AMC410009	AMC409992	\$155.00
UMED.19	AMC410010	AMC409992	\$155.00
UMED.20	AMC410011	AMC409992	\$155.00

NO WARRANTY IS MADE BY BLM FOR USE OF THE DATA FOR PURPOSES NOT INTENDED BY BLM

Run Date: 09/09/16

Run Time: 05:54 AM

**DEPARTMENT OF THE INTERIOR
BUREAU OF LAND MANAGEMENT
MINING CLAIMS**

MC Maintenance Fees Paid Through the BLM Pay Portal

CBS Receipt: 3641820

Printed For Lead File # AMC406432

Agency Tracking ID: 1472144716

Assessment Year: 2017

Number of BLM Serial Nr: 72

Paid On: 08/25/2016

Total Amount Paid: \$11,160.00

Claim Name	BLM Serial No	Lead File No	Amount Paid
UMED.21	AMC410012	AMC409992	\$155.00
UMED.22	AMC410013	AMC409992	\$155.00
UMED.23	AMC410014	AMC409992	\$155.00
UMED.24	AMC410015	AMC409992	\$155.00
UMED.25	AMC410016	AMC409992	\$155.00
UMED.26	AMC410017	AMC409992	\$155.00
UMED.27	AMC410018	AMC409992	\$155.00
UMED.28	AMC410019	AMC409992	\$155.00
UMED.29	AMC410020	AMC409992	\$155.00
UMED.30	AMC410021	AMC409992	\$155.00
UMED.31	AMC410022	AMC409992	\$155.00
UMED.32	AMC410023	AMC409992	\$155.00
DOUG WHITE	AMC410024	AMC409992	\$155.00
UMED.34	AMC410025	AMC409992	\$155.00
UMED.35	AMC410026	AMC409992	\$155.00
UMED.36	AMC410027	AMC409992	\$155.00
M5.6	AMC410028	AMC409992	\$155.00
UMED.38	AMC410029	AMC409992	\$155.00
UMED.39	AMC410030	AMC409992	\$155.00
UMED.40	AMC410031	AMC409992	\$155.00
UMED.41	AMC410032	AMC409992	\$155.00
UMED.42	AMC410033	AMC409992	\$155.00
UMED.43	AMC410034	AMC409992	\$155.00
UMED.44	AMC410035	AMC409992	\$155.00
UMED.45	AMC410036	AMC409992	\$155.00
UMED.46	AMC410037	AMC409992	\$155.00
UMED.47	AMC410038	AMC409992	\$155.00
UMED.48	AMC410039	AMC409992	\$155.00
UMED.49	AMC410040	AMC409992	\$155.00
UMED.50	AMC410041	AMC409992	\$155.00
UMED.51	AMC410042	AMC409992	\$155.00
UMED.52	AMC410043	AMC409992	\$155.00
UMED.53	AMC410044	AMC409992	\$155.00
UMED.54	AMC410045	AMC409992	\$155.00
UMED.55	AMC410046	AMC409992	\$155.00
UMED.56	AMC410047	AMC409992	\$155.00

NO WARRANTY IS MADE BY BLM FOR USE OF THE DATA FOR PURPOSES NOT INTENDED BY BLM

United States Department of the Interior

Bureau of Land Management

BUSINESS & SUPPORT SVCS DIV

ONE N CENTRAL AVE SUITE 800

PHOENIX, AZ 85004 -4427

Phone: (602) 417-9200

Receipt

No:

3641820

Transaction #: 3745768

Date of Transaction: 08/25/2016

CUSTOMER:

RANDY MOSELEY
119 WOODSTREAM CT
CRESSON, TX 76035 US

LINE #	QTY	DESCRIPTION	REMARKS	UNIT PRICE	TOTAL
1	1.00	LOCATABLE MINERALS / MINING CLAIMS- NOT NEW-UNADJUD, ONE AUTH NO. ONLY / MINING CLAIM MONEY RECEIVED CASES: AMC410040/\$11160.00		- n/a -	11160.00
TOTAL:					\$11,160.00

PAYMENT INFORMATION

NOTE: Items will appear on credit card statement as "BLM O Mining Claim".

1	AMOUNT:	11160.00	POSTMARKED:	N/A
	TYPE:	CREDIT CARD	RECEIVED:	08/25/2016
	NAME:	RANDY MOSELEY 119 WOODSTREAM CT CRESSON TX 76035 US		
	CARD NO:	XXXXXXXXXXXX8542	AUTH CODE:	747291
	NAME ON CARD:	RANDY MOSELEY		
	EXPIRES:	05/2017		
	SIGNATURE:			

REMARKS

This receipt was generated by the automated BLM Collections and Billing System and is a paper representation of a portion of the official electronic record contained therein.

DEPARTMENT OF THE INTERIOR
BUREAU OF LAND MANAGEMENT
MAINTENANCE FEE PAYMENT FORM
FOR PLACER MINING CLAIMS

702281

406432

406865

409992

Remitter Name: UMED Holding, Inc.

Mailing Address: 6628 Bryant Irvin Rd., Suite 250

City, State, Zip: Fort Worth, TX 76132

☐ Check here if this is a change of address.

FOR COUNTY RECORDER'S USE

No. of claims 72

Total due BLM \$ 11,160

1. The maintenance fee may be paid by cash, check, money order, Bureau of Land Management (BLM) Declining Deposit Account, or credit card (VISA, American Express, Discover, or MasterCard). Payments must be remitted to the BLM State Office where your claim or site is recorded and received on or before September 1. If the payment is mailed, the envelope must be postmarked by a bona fide delivery service on or before September 1 and received at the proper BLM State Office within 15 calendar days after the due date. Payments may also be made by telephone using a credit card. A complete listing of BLM State Offices with their addresses and phone numbers can be found at <http://www.blm.gov>.
2. The maintenance fee for the following claim(s) applies to the assessment year 2016.

CLAIM NAME	BLM SERIAL NO.	ACRES IN CLAIM	PAYMENT DUE TO THE BLM (See Instructions on Page 2)
Bevo I	402281	20	155
Bevo II	402282	20	155
Annette's Bevo	406432	20	155
David's Bevo	406433	20	155
Greg's Bevo	406434	20	155
Jared's Bevo	406435	20	155
Jerry's Bevo	406436	20	155
Jubel's Bevo	406437	20	155
Kevin's Bevo	406438	20	155
Pat's Bevo	406439	20	155

Use a separate sheet for additional claim names, serial numbers, and claimant names and addresses.

RECEIPT # 3385155

SUPPLEMENTAL ATTACHMENT

May be used with the following forms for listing additional mining claims:

Check One.

- ☐ Affidavit of Performance of Annual Work
☒ Maintenance Fee Payment
☐ Notice of Intent to Hold Mining Claims
☐ Notice of Non-Liability for Labor and Materials Furnished

BLM
Date
Stamp

LINE NO.	AMC NUMBER	CLAIM/SITE NAME	COUNTY RECORDER DATA (If available)	TWP	RNG	SEC
11	406440 ⁷	Randy's Bevo		13N	15W	2
12	406441	Ric's Bevo		13N	15W	2
13	406442	Rob's Bevo		13N	15W	2
14	406443	Rod's Bevo		13N	15W	2
15	406444 /	Steve's Bevo		13N	15W	2
16	406865 —	Bevo III		13N	15W	2
17	409992 ⁷	R8.28		14N	15W	34
18	409993	UMED.2		14N	15W	34
19	409994	UMED.3		14N	15W	34
20	409995	UMED.4		14N	15W	34
21	409996	UMED.5		14N	15W	34
22	409997	UMED.6		14N	15W	34
23	409998	UMED.7		14N	15W	34
24	409999	UMED.8		14N	15W	34
25	410000	UMED.9		14N	15W	34
26	410001	UMED.10		14N	15W	34
27	410002	UMED.11		14N	15W	34
28	410003	UMED.12		14N	15W	34
29	410004 /	UMED.13		14N	15W	34

Form MCF114
Revised June 2005

This form is available from the Arizona Department of Mines & Mineral Resources and may be reproduced.

SUPPLEMENTAL ATTACHMENT

May be used with the following forms for listing additional mining claims:
Check One.

- ☐ Affidavit of Performance of Annual Work
- ☒ Maintenance Fee Payment
- ☐ Notice of Intent to Hold Mining Claims
- ☐ Notice of Non-Liability for Labor and Materials Furnished

BLM
Date
Stamp

LINE NO.	AMC NUMBER	CLAIM/SITE NAME	COUNTY RECORDER DATA (If available)	TWP	RNG	SEC
30	410005	UMED.14		14N	15W	34
31	410006	UMED.15		14N	15W	34
32	410007	UMED.16		14N	15W	34
33	410008	Ph 4.8		13N	15W	2
34	410009	UMED.18		13N	15W	2
35	410010	UMED.19		13N	15W	2
36	410011	UMED.20		13N	15W	2
37	410012	UMED.21		13N	15W	2
38	410013	UMED.22		13N	15W	2
39	410014	UMED.23		13N	15W	2
40	410015	UMED.24		13N	15W	2
41	410016	UMED.25		13N	15W	2
42	410017	UMED.26		13N	15W	2
43	410018	UMED.27		13N	15W	2
44	410019	UMED.28		13N	15W	2
45	410020	UMED.29		13N	15W	2
46	410021	UMED.30		13N	15W	2
47	410022	UMED.31		13N	15W	2
48	410023	UMED.32		13N	15W	2

Form MCF114
Revised June 2005

This form is available from the Arizona Department of Mines & Mineral Resources and may be reproduced.

SUPPLEMENTAL ATTACHMENT III

May be used with the following forms for listing additional mining claims:

Check One.

- ☐ Affidavit of Performance of Annual Work
- ☒ Maintenance Fee Payment
- ☐ Notice of Intent to Hold Mining Claims
- ☐ Notice of Non-Liability for Labor and Materials Furnished

BLM
Date
Stamp

LINE NO.	AMC NUMBER	CLAIM/SITE NAME	COUNTY RECORDER DATA (If available)	TWP	RNG	SEC
49	410024	Doug White		13N	15W	10
50	410025	UMED.34		13N	15W	10
51	410026	UMED.35		13N	15W	10
52	410027	UMED.36		13N	15W	10
53	410028	UMED.37		13N	15W	10
54	410029	UMED.38		13N	15W	10
55	410030	UMED.39		13N	15W	10
56	410031	UMED.40		13N	15W	10
57	410032	UMED.41		13N	15W	10
58	410033	UMED.42		13N	15W	10
59	410034	UMED.43		13N	15W	10
60	410035	UMED.44		13N	15W	10
61	410036	UMED.45		13N	15W	10
62	410037	UMED.46		13N	15W	10
63	410038	UMED.47		13N	15W	10
64	410039	UMED.48		13N	15W	10
65	410040	UMED.49		13N	15W	10
66	410041	UMED.50		13N	15W	10
67	410042	UMED.51		13N	15W	10

Form MCF1147
Revised June 2005

This form is available from the Arizona Department of Mines & Mineral Resources and may be reproduced.

BLM
Date
Stamp

BLM
Date
Stamp

☐ Affidavit of Performance of Annual Work
☒ Maintenance Fee Payment
☐ Notice of Intent to Hold Mining Claims
☐ Notice of Non-Liability for Labor and Materials Furnished

LINE NO.	AMC NUMBER	CLAIM/SITE NAME	COUNTY RECORDER DATA (If available)	TWP	RNG	SEC
68	410043 ⁷	UMED.52		13N	15W	10
69	410044	UMED.53		13N	15W	10
70	410045	UMED.54		13N	15W	10
71	410046	UMED.55		13N	15W	10
72	410047	UMED.56		13N	15W	10

RECEIVED
BIMAZ STATE OFFICE
PHOENIX, ARIZONA
2015 SEP - 1 PM 7:43

Form MCF114
Revised June 2005

This form is available from the Arizona Department of Mines & Mineral Resources and may be reproduced.

FedEx

Express



FedEx carbon-neutral
envelope shipping



FO

FedEx First Overnight®

147918 REV 8/08 RRD


ORIGIN ID:GLEA (817) 296-3877 CAPITAL EQUITY PARTNERS LLC 119 WOODSTREAM CT CRESSON, TX 760355681 UNITED STATES US	SHIP DATE: 31AUG15 ACTWGT: 0.20 LB CAD: 7OFFC1621 DIMS: 0x0x0 IN BILL SENDER
--	--

TO **MINING CLAIMS DEPT.
BUREAU OF LAND MANAGEMENT
1 NORTH CENTRAL AVENUE**

PHOENIX AZ 85004

(602) 417-8200 REF:

TO: DEPT:




TRK# 8079 4998 0520
0200

**TUE - 01 SEP 8:00A
FIRST OVERNIGHT**

N1 ZSYA

**85004
AZ-US PHX**



RECEIVED
BLM AZ STATE OFFICE
2015 SEP - 1 P 7 42
PHOENIX, ARIZONA

FedEx
Express

FO

FedEx First Overnight®

147918 REV 8/

Extremely Urgent

FedEx NEW Package
Express US AirbillFedEx
Tracking
Number

8079 4998 0520

Form
60 Yes 0200

Recipient's Copy

1 From

Date 8-31-2015

Sender's Name R. MOSELEY

Phone 817 296-3877

Company LUMED HOLDINGS, INC.

Address 6628 BRIAN JEVIN RD #250

City FORT WORTH State TX ZIP 76132

2 Your Internal Billing Reference

3 To

Recipient's Name MINING CLAIMS DEPT.

Phone 602 477-9200

Company BUREAU OF LAND MANAGEMENT

Address ONE N CENTRAL AVE

We cannot deliver to P.O. boxes or P.O. ZIP codes.

Use this line for the HOLD location address or for continuation of your shipping address.

City PHOENIX

State AZ

ZIP 85004

HOLD Weekday
FedEx location address
REQUIRED. NOT available for
FedEx First Overnight.
HOLD Saturday
FedEx location address
REQUIRED. Available ONLY for
FedEx Priority Overnight and
FedEx 2Day to select locations.

4 Express Package Service

NOTE: Service order has changed. Please select carefully.

Packages up to 150 lbs.
For packages over 150 lbs., use the new
FedEx Express Freight US Airbill.

Next Business Day

☒ FedEx First Overnight
Earliest next business morning delivery to select
locations. Friday shipments will be delivered on
Monday unless SATURDAY Delivery is selected.☐ FedEx Priority Overnight
Next business morning. *Friday shipments will be
delivered on Monday unless SATURDAY Delivery
is selected.☐ FedEx Standard Overnight
Next business afternoon.
Saturday Delivery NOT available.

2 or 3 Business Days

☐ FedEx 2Day A.M.
Second business morning.
Saturday Delivery NOT available.☐ FedEx 2Day
Second business afternoon. *Thursday shipments
will be delivered on Monday unless SATURDAY
Delivery is selected.☐ FedEx Express Saver
Third business day.
Saturday Delivery NOT available.

5 Packaging

*Declared value limit \$500.

☒ FedEx Envelope*☐ FedEx Pak*☐ FedEx Box☐ FedEx Tube☐ Other

6 Special Handling and Delivery Signature Options

SATURDAY Delivery

NOT available for FedEx Standard Overnight, FedEx 2Day A.M., or FedEx Express Saver.

☒ No Signature Required
Package may be left without
obtaining a signature for delivery.☐ Direct Signature
Someone at recipient's address
must sign for delivery. Fee applies.☐ Indirect Signature
If no one is available at recipient's
address, someone at a neighboring
address may sign for delivery. For
residential deliveries only. Fee applies.

Does this shipment contain dangerous goods?

☒ No☐ Yes
See attached
Shipper's Declaration.☐ Yes
Shipper's Declaration
not required.☐ Dry Ice
Dry Ice, 5, UN 1845☐ Cargo Aircraft OnlyDangerous goods (including dry ice) cannot be shipped in FedEx packaging
or placed in a FedEx Express Saver Box.

7 Payment Bill to:

Sender
Account No. in Section
7 will be billed.☐ Recipient☐ Third Party☐ Credit Card☐ Cash/Check

Enter FedEx Acct. No. or Credit Card No. below.

Obtain recip
Acct. No.

Total Packages

Total Weight

Credit Card Auth.

*Our liability is limited to US\$100 unless you declare a higher value. See the current FedEx Service Guide for details.

644

Rev. Date 1/12 • Part #187002 • ©2012 FedEx • PRINTED IN U.S.A. SIF

fedex.com 1800.GoFedEx 1800.463.3339

fedex.com 1800.GoFedEx 1800.463.3339

Insert shipping
document here.

8079 4998 0520

United States Department of the Interior
 Bureau of Land Management
 LANDS/RECREATION & PLANNING
 ONE N CENTRAL AVE
 PHOENIX, AZ 85004 -2203
 Phone: 602-417-9200

Receipt

No: 3385155

Transaction #: 3483494	
Date of Transaction: 09/02/2015	
CUSTOMER:	
UMED HOLDINGS INC 6628 BRYANT IRVING RD STE 250 FORT WORTH, TX 76132 US	

LINE #	QTY	DESCRIPTION	REMARKS	UNIT PRICE	TOTAL
1	1.00	LOCATABLE MINERALS / MINING CLAIMS-NOT NEW-UNADJUD, ONE AUTH NO. ONLY / MINING CLAIM MONEY RECEIVED CASES: AMC402281/\$11160.00	MAINT FEE PYMNT - 72 2016	- n/a -	11160.00
TOTAL:					\$11,160.00

PAYMENT INFORMATION			
1	AMOUNT:	11160.00	POSTMARKED: 08/31/2015
	TYPE:	CHECK	RECEIVED: 09/01/2015
	CHECK NO:	2573	
	NAME:	UMED HOLDINGS INC 6628 BRYANT IRVING RD STE 250 FORT WORTH TX 76132 US	

REMARKS

This receipt was generated by the automated BLM Collections and Billing System and is a paper representation of a portion of the official electronic record contained therein.

ENTERED
 SEP 04 2015
 BY: *PA*

UNITED STATES
DEPARTMENT OF THE INTERIOR
BUREAU OF LAND MANAGEMENT
**MAINTENANCE FEE PAYMENT FORM
FOR PLACER MINING CLAIMS**

402281
406432
406865
409992

Remitter Name: UMED Holdings, Inc.

Mailing Address: 6628 Bryant Irving Road, Suite 250

City, State, Zip: Fort Worth, TX 76132

☐ Check here if this is a change of address.

FOR COUNTY RECORDER'S USE

No. of claims 72

Total due BLM \$ 11,160.00

1. The maintenance fee may be paid by cash, check, money order, Bureau of Land Management (BLM) Declining Deposit Account, or credit card (VISA, American Express, Discover, or MasterCard). Payments must be remitted to the BLM State Office where your claim or site is recorded and received on or before September 1. If the payment is mailed, the envelope must be postmarked by a bona fide delivery service on or before September 1 and received at the proper BLM State Office within 15 calendar days after the due date. Payments may also be made by telephone using a credit card. A complete listing of BLM State Offices with their addresses and phone numbers can be found at <http://www.blm.gov>.
2. The maintenance fee for the following claim(s) applies to the assessment year 2015.

CLAIM NAME	BLM SERIAL NO.	ACRES IN CLAIM	PAYMENT DUE TO THE BLM (See Instructions on Page 2)
Bevo I	402281	20	155.00
Bevo II	402282	20	155.00
Annette's Bevo	406432	20	155.00
David's Bevo	406433	20	155.00
Greg's Bevo	406434	20	155.00
Jared's Bevo	406435	20	155.00
Jerry's Bevo	406436	20	155.00
Jubel's Bevo	406437	20	155.00
Kevin's Bevo	406438	20	155.00
Pat's Bevo	406439	20	155.00

RECEIVED
BLM STATE OFFICE
PHOENIX, ARIZONA
2014 AUG 27 A 9:56

Use a separate sheet for additional claim names, serial numbers, and claimant names and addresses.

(Continued on page 2)

ENTERED
SEP 02 2014
BY: 13

RECEIPT # 3115405

SUPPLEMENTAL ATTACHMENT

May be used with the following forms for listing additional mining claims:
Check One.

- ☐ Affidavit of Performance of Annual Work
☒ Maintenance Fee Payment
☐ Notice of Intent to Hold Mining Claims
☐ Notice of Non-Liability for Labor and Materials Furnished

BLM
Date
Stamp

2014 AUG 27 A 9:57
PHOENIX, ARIZONA

RECEIVED
BLM AZ STATE OFFICE

LINE NO.	AMC NUMBER	CLAIM/SITE NAME	COUNTY RECORDER DATA (If available)	TWP	RNG	SEC
11	406440	Randy's Bevo		13N	15W	2
12	406441	Ric's Bevo		13N	15W	2
13	406442	Rob's Bevo		13N	15W	2
14	406443	Rod's Bevo		13N	15W	2
15	406444	Steve's Bevo		13N	15W	2
16	406865	Bevo III		13N	15W	2
17	409992	R8.28		14N	15W	34
18	409993	UMED.2		14N	15W	34
19	409994	UMED.3		14N	15W	34
20	409995	UMED.4		14N	15W	34
21	409996	UMED.5		14N	15W	34
22	409997	UMED.6		14N	15W	34
23	409998	UMED.7		14N	15W	34
24	409999	UMED.8		14N	15W	34
25	410000	UMED.9		14N	15W	34
26	410001	UMED.10		14N	15W	34
27	410002	UMED.11		14N	15W	34
28	410003	UMED.12		14N	15W	34
29	410004	UMED.13		14N	15W	34

For MCF 4
Revise line 2 5

This form is available from the Arizona Department of Mines & Mineral Resources and may be reproduced.

SUPPLEMENTAL ATTACHMENT

May be used with the following forms for listing additional mining claims:

Check One.

- ☐ Affidavit of Performance of Annual Work
☒ Maintenance Fee Payment
☐ Notice of Intent to Hold Mining Claims
☐ Notice of Non-Liability for Labor and Materials Furnished

BLM
Date
Stamp

RECEIVED
BLM AZ STATE OFFICE
2014 AUG 27 A 9:57
PHOENIX, ARIZONA

LINE NO.	AMC NUMBER	CLAIM/SITE NAME	COUNTY RECORDER DATA (If available)	TWP	RNG	SEC
30	410005	UMED.14		14N	15W	34
31	410006	UMED.15		14N	15W	34
32	410007	UMED.16		14N	15W	34
33	410008	Ph 4.8		13N	15W	2
34	410009	UMED.18		13N	15W	2
35	410010	UMED.19		13N	15W	2
36	410011	UMED.20		13N	15W	2
37	410012	UMED.21		13N	15W	2
38	410013	UMED.22		13N	15W	2
39	410014	UMED.23		13N	15W	2
40	410015	UMED.24		13N	15W	2
41	410016	UMED.25		13N	15W	2
42	410017	UMED.26		13N	15W	2
43	410018	UMED.27		13N	15W	2
44	410019	UMED.28		13N	15W	2
45	410020	UMED.29		13N	15W	2
46	410021	UMED.30		13N	15W	2
47	410022	UMED.31		13N	15W	2
48	410023	UMED.32		13N	15W	2

Form MCF114
Revised June 2005

This form is available from the Arizona Department of Mines & Mineral Resources and may be reproduced.

SUPPLEMENTAL ATTACHMENT

May be used with the following forms for listing additional mining claims:
Check One.

- ☐ Affidavit of Performance of Annual Work
☒ Maintenance Fee Payment
☐ Notice of Intent to Hold Mining Claims
☐ Notice of Non-Liability for Labor and Materials Furnished

RECEIVED
BLM AZ STATE OFFICE
2014 AUG 27 A 9:58
PHOENIX, ARIZONA
BLM
Date
Stamp

LINE NO.	AMC NUMBER	CLAIM/SITE NAME	COUNTY RECORDER DATA (If available)	TWP	RNG	SEC
49	410024	Doug White		13N	15W	10
50	410025	UMED.34		13N	15W	10
51	410026	UMED.35		13N	15W	10
52	410027	UMED.36		13N	15W	10
53	410028	UMED.37		13N	15W	10
54	410029	UMED.38		13N	15W	10
55	410030	UMED.39		13N	15W	10
56	410031	UMED.40		13N	15W	10
57	410032	UMED.41		13N	15W	10
58	410033	UMED.42		13N	15W	10
59	410034	UMED.43		13N	15W	10
60	410035	UMED.44		13N	15W	10
61	410036	UMED.45		13N	15W	10
62	410037	UMED.46		13N	15W	10
63	410038	UMED.47		13N	15W	10
64	410039	UMED.48		13N	15W	10
65	410040	UMED.49		13N	15W	10
66	410041	UMED.50		13N	15W	10
67	410042	UMED.51		13N	15W	10

Form MCF114
Revised June 2005

This form is available from the Arizona Department of Mines & Mineral Resources and may be reproduced.

RECEIVED
ELMIRA STATE OF

2014 AUG 27 A

PHOENIX, ARIZ

BLM
Date
Stamp

Check One.

- ☐ Affidavit of Performance of Annual Work
- ☒ Maintenance Fee Payment
- ☐ Notice of Intent to Hold Mining Claims
- ☐ Notice of Non-Liability for Labor and Materials Furnished

[illegible]

This form is available from the **Arizona Department of Mines & Mineral Resources** and may be reproduced.

United States Department of the Interior
Bureau of Land Management
 LANDS/RECREATION & PLANNING
 ONE N CENTRAL AVE
 PHOENIX, AZ 85004 -2203
 Phone: 602-417-9200

Receipt

No: 3115405

Transaction #: 3207146	
Date of Transaction: 08/28/2014	
CUSTOMER:	
UMED HOLDINGS INC 6628 BRYANT IRVING RD STE 250 FORT WORTH, TX 76132 US	

ENTERED INTO COMPUTER


SEP - 2 2014 *fs*

LINE #	QTY	DESCRIPTION	REMARKS	UNIT PRICE	TOTAL
1	1.00	LOCATABLE MINERALS / MINING CLAIMS-NOT NEW-UNADJUD, ONE AUTH NO. ONLY / MINING CLAIM MONEY RECEIVED CASES: AMC402281/\$11160.00	MAINT FEE PYMNT (72)✓ 2015	- n/a -	11160.00
TOTAL:					\$11,160.00

PAYMENT INFORMATION			
1	AMOUNT:	11160.00	POSTMARKED: 08/26/2014
	TYPE:	CHECK	RECEIVED: 08/27/2014
	CHECK NO:	3005	
	NAME:	UMED HOLDINGS INC 6628 BRYANT IRVING RD STE 250 FORT WORTH TX 76132 US	

REMARKS

This receipt was generated by the automated BLM Collections and Billing System and is a paper representation of a portion of the official electronic record contained therein.



FedEx NEW Package
Express US Airbill

FedEx Tracking Number 8055 7897 3093

1 From
Date 8-20-14
Sender's Name R. HADEN
Company UMED HOLDINGS INC
Address 6628 BAYVIEW IRVIN #250
City FT. WORTH State TX ZIP 76132

2 Your Internal Billing Reference

3 To Recipient's Name BLM
Company
Address ONE N. CENTRAL AVE
City PHOENIX State AZ ZIP 85004-2203



8055 7897 3093

0200 R6

4 Express Package Service
NOTE: Service order has changed. Please select carefully.

Next Business Day
☐ FedEx First Overnight
☐ FedEx Priority Overnight
☐ FedEx Standard Overnight

2 or 3 Business Days
☐ FedEx 2Day A.M.
☐ FedEx 2Day
☐ FedEx Express Saver

5 Packaging
☒ FedEx Envelope*
☐ FedEx Pak*
☐ FedEx Box
☐ FedEx Tube
☐ Other

6 Special Handling and Delivery Signature Options
☐ SATURDAY Delivery
☐ No Signature Required
☐ Direct Signature
☐ Indirect Signature

Does this shipment contain dangerous goods?
☒ No
☐ Yes
☐ Yes

7 Payment Bill to:
☐ Sender
☐ Recipient
☐ Third Party
☒ Credit Card
☐ Cash/Check

fedex.com 1800.60FedEx 1800.463.3339

fedex.com 1800.60FedEx 1800.463.3339

RECEIVED
BLM AZ STATE OFFICE

275 2
PHOENIX, ARIZONA
AUG 27 10 56 AM '14



XH ZSYA

85004
AZ-US PHX

TRK# 8055 7897 3093

WED - 27 AUG AA
STANDARD OVERNIGHT



FedEx
Express

UNITED STATES US
TO
BLM
1 N CENTRAL AVE
PHOENIX AZ 85004
REF: 8055 7897 3093

ORIGIN ID: SLER
SHIP DATE: 28AUG14
ACTIVITY: 01200
DIMS: 0000 IN
BILL SENDER

UNITED STATES
DEPARTMENT OF THE INTERIOR
BUREAU OF LAND MANAGEMENT
**MAINTENANCE FEE PAYMENT FORM
FOR PLACER MINING CLAIMS**

402281
406432
406865
409992

Remitter Name: UMED Holdings, Inc.

Mailing Address: 6628 Bryant Irving Rd, Suite 250

City, State, Zip: Fort Worth, TX 76132

☐ Check here if this is a change of address.

FOR COUNTY RECORDER'S USE

No. of claims 72


Total due BLM \$ 10,080

1. The maintenance fee may be paid by cash, check, money order, Bureau of Land Management (BLM) Declining Deposit Account, or credit card (VISA, American Express, Discover, or MasterCard). Payments must be remitted to the BLM State Office where your claim or site is recorded and received on or before September 1. If the payment is mailed, the envelope must be postmarked by a bona fide delivery service on or before September 1 and received at the proper BLM State Office within 15 calendar days after the due date. Payments may also be made by telephone using a credit card. A complete listing of BLM State Offices with their addresses and phone numbers can be found at <http://www.blm.gov>.
2. The maintenance fee for the following claim(s) applies to the assessment year 2014.

CLAIM NAME	BLM SERIAL NO.	ACRES IN CLAIM	PAYMENT DUE TO THE BLM (See Instructions on Page 2)
Bevo I	402281	20	140
Bevo II	402282	20	140
Annette's Bevo	406432	20	140
David's Bevo	406433	20	140
Greg's Bevo	406434	20	140
Jared's Bevo	406435	20	140
Jerry's Bevo	406436	20	140
Jubel's Bevo	406437	20	140
Kevin's Bevo	406438	20	140
Pat's Bevo	406439	20	140

Use a separate sheet for additional claim names, serial numbers, and claimant names and addresses.

(Continued on page 2)

Receipt #10867131
SEP - 4 2013
BY: 

2013 AUG 27 A 10:54

SUPPLEMENTAL ATTACHMENT

May be used with the following forms for listing additional mining claims:

Check One.

- ☐ Affidavit of Performance of Annual Work
☒ Maintenance Fee Payment
☐ Notice of Intent to Hold Mining Claims
☐ Notice of Non-Liability for Labor and Materials Furnished

BLM
Date
Stamp

LINE NO.	AMC NUMBER	CLAIM/SITE NAME	COUNTY RECORDER DATA (If available)	TWP	RNG	SEC
11	406440	Randy's Bevo		13N	15W	2
12	406441	Ric's Bevo		13N	15W	2
13	406442	Rob's Bevo		13N	15W	2
14	406443	Rod's Bevo		13N	15W	2
15	406444	Steve's Bevo		13N	15W	2
16	406865	Bevo III		13N	15W	2
17	409992	R8.28		14N	15W	34
18	409993	UMED.2		14N	15W	34
19	409994	UMED.3		14N	15W	34
20	409995	UMED.4		14N	15W	34
21	409996	UMED.5		14N	15W	34
22	409997	UMED.6		14N	15W	34
23	409998	UMED.7		14N	15W	34
24	409999	UMED.8		14N	15W	34
25	410000	UMED.9		14N	15W	34
26	410001	UMED.10		14N	15W	34
27	410002	UMED.11		14N	15W	34
28	410003	UMED.12		14N	15W	34
29	410004	UMED.13		14N	15W	34

Form MCF114
Revised June 2005

This form is available from the Arizona Department of Mines & Mineral Resources and may be reproduced.

RECEIVED
BLM AZ STATE OFFICE
2013 AUG 27 10:55

SUPPLEMENTAL ATTACHMENT

May be used with the following forms for listing additional mining claims:

Check One.

- ☐ Affidavit of Performance of Annual Work
- ☒ Maintenance Fee Payment
- ☐ Notice of Intent to Hold Mining Claims
- ☐ Notice of Non-Liability for Labor and Materials Furnished

BLM
Date
Stamp

PHOENIX, ARIZONA

2013 AUG 27 A 10:55

RECEIVED
BLM AZ STATE OFFICE

LINE NO.	AMC NUMBER	CLAIM/SITE NAME	COUNTY RECORDER DATA (If available)	TWP	RNG	SEC
30	410005	UMED.14		14N	15W	34
31	410006	UMED.15		14N	15W	34
32	410007	UMED.16		14N	15W	34
33	410008	Ph 4.8		13N	15W	2
34	410009	UMED.18		13N	15W	2
35	410010	UMED.19		13N	15W	2
36	410011	UMED.20		13N	15W	2
37	410012	UMED.21		13N	15W	2
38	410013	UMED.22		13N	15W	2
39	410014	UMED.23		13N	15W	2
40	410015	UMED.24		13N	15W	2
41	410016	UMED.25		13N	15W	2
42	410017	UMED.26		13N	15W	2
43	410018	UMED.27		13N	15W	2
44	410019	UMED.28		13N	15W	2
45	410020	UMED.29		13N	15W	2
46	410021	UMED.30		13N	15W	2
47	410022	UMED.31		13N	15W	2
48	410023	UMED.32		13N	15W	2

Form MCF114
Revised June 2005

This form is available from the Arizona Department of Mines & Mineral Resources and may be reproduced.

SUPPLEMENTAL ATTACHMENT

May be used with the following forms for listing additional mining claims:

Check One.

- ☐ Affidavit of Performance of Annual Work
- ☒ Maintenance Fee Payment
- ☐ Notice of Intent to Hold Mining Claims
- ☐ Notice of Non-Liability for Labor and Materials Furnished

BLM
Date
Stamp

PHOENIX, ARIZONA

2013 AUG 27 A 10:55

RECEIVED
BLM ARIZONA STATE OFFICE

LINE NO.	AMC NUMBER	CLAIM/SITE NAME	COUNTY RECORDER DATA (If available)	TWP	RNG	SEC
49	410024	Doug White		13N	15W	10
50	410025	UMED.34		13N	15W	10
51	410026	UMED.35		13N	15W	10
52	410027	UMED.36		13N	15W	10
53	410028	UMED.37		13N	15W	10
54	410029	UMED.38		13N	15W	10
55	410030	UMED.39		13N	15W	10
56	410031	UMED.40		13N	15W	10
57	410032	UMED.41		13N	15W	10
58	410033	UMED.42		13N	15W	10
59	410034	UMED.43		13N	15W	10
60	410035	UMED.44		13N	15W	10
61	410036	UMED.45		13N	15W	10
62	410037	UMED.46		13N	15W	10
63	410038	UMED.47		13N	15W	10
64	410039	UMED.48		13N	15W	10
65	410040	UMED.49		13N	15W	10
66	410041	UMED.50		13N	15W	10
67	410042	UMED.51		13N	15W	10

Form MCF114
Revised June 2005

This form is available from the Arizona Department of Mines & Mineral Resources and may be reproduced.

May be used with the following forms for listing additional mining claims:

☐ Affidavit of Performance of Annual Work
☒ Maintenance Fee Payment
☐ Notice of Intent to Hold Mining Claims
☐ Notice of Non-Liability for Labor and Materials Furnished

RECEIVED
BLM AZ STATE
2013 AUG 27 4
PHOENIX, AR
BLM
Date Stamp

[illegible]

This form is available from the **Arizona Department of Mines & Mineral Resources** and may be reproduced.

FedEx NEW Package
Express US Airbill

FedEx Tracking Number 8005 6327 9926

1 From
Date 8-26-2013
Sender's Name RANDY MUSELEY Phone 817 296 3877
Company UMED HOLDINGS, INC.
Address 6628 BRYANT IRVIN RD #250
City FORT WORTH State TX ZIP 76132

2 Your Internal Billing Reference

3 To
Recipient's Name MAINTENANCE FEES Phone 602 417-9200
Company BLM
Address ONE N. CENTRAL AVE #800
City PHOENIX State AZ ZIP 85004



8005 6327 9926

Form ID No. 0200

Recipient's Copy

4 Express Package Service *To most locations.
NOTE: Service order has changed. Please select carefully.

Packages up to 150 lbs.
For packages over 150 lbs., use the new
FedEx Express Freight US Airbill.

Next Business Day
☐ FedEx First Overnight
Earliest next business morning delivery to select locations. Friday shipments will be delivered on Monday unless SATURDAY Delivery is selected.
☐ FedEx Priority Overnight
Next business morning. *Friday shipments will be delivered on Monday unless SATURDAY Delivery is selected.
☒ FedEx Standard Overnight
Next business afternoon. *Saturday Delivery NOT available.

2 or 3 Business Days
☐ FedEx 2Day A.M.
Second business morning. *Saturday Delivery NOT available.
☐ FedEx 2Day
Second business afternoon. *Thursday shipments will be delivered on Monday unless SATURDAY Delivery is selected.
☐ FedEx Express Saver
Third business day. *Saturday Delivery NOT available.

5 Packaging *Declared value limit \$500.

☒ FedEx Envelope* ☐ FedEx Pak* ☐ FedEx Box ☐ FedEx Tube ☐ Other

6 Special Handling and Delivery Signature Options

☐ SATURDAY Delivery
NOT available for FedEx Standard Overnight, FedEx 2Day A.M., or FedEx Express Saver.

☒ No Signature Required
Package may be left without obtaining a signature for delivery.

☐ Direct Signature
Someone at recipient's address may sign for delivery. Fee applies.

☐ Indirect Signature
If no one is available at recipient's address, someone at a neighboring address may sign for delivery. For residential deliveries only. Fee applies.

Does this shipment contain dangerous goods?

One box must be checked.
☒ No ☐ Yes
As per attached Shipper's Declaration.

Dangerous goods (including dry ice) cannot be shipped in FedEx packaging or placed in a FedEx Express Drop Box.

☐ Dry Ice
Dry Ice, 9 UN 1845 x kg
☐ Cargo Aircraft Only

7 Payment Bill to:

Enter FedEx Acct. No. or Credit Card No. below. Obtain recip. Acct. No. ☐
☒ Sender Acct. No. in Section 1 will be billed. ☐ Recipient ☐ Third Party ☐ Credit Card ☐ Cash/Check

Total Packages Total Weight lbs. Credit Card Auth.

*Our liability is limited to US\$100 unless you declare a higher value. See the current FedEx Service Guide for details.

Rev. Date 1/12 • Part #167002 • ©2012 FedEx • PRINTED IN U.S.A. SRF

644

fedex.com 1.800.GoFedEx 1.800.463.3339

fedex.com 1.800.GoFedEx 1.800.463.3339

United States Department of the Interior
Bureau of Land Management
LANDS/RECREATION & PLANNING
ONE N CENTRAL AVE
PHOENIX, AZ 85004 -2203
Phone: 602-417-9200

Receipt

No: 2867131

Transaction #: 2953069	
Date of Transaction: 08/28/2013	
CUSTOMER:	
	UMED HOLDINGS INC 6628 BRYANT IRVING RD STE 250 FORT WORTH, TX 76132 US

LINE #	QTY	DESCRIPTION	REMARKS	UNIT PRICE	TOTAL
1	1.00	LOCATABLE MINERALS / MINING CLAIMS-NOT NEW-UNADJUD, ONE AUTH NO. ONLY / MINING CLAIM MONEY RECEIVED CASES: AMC402281/\$10080.00	MAINT FEE PYMNT (72) 2014	- n/a -	10080.00
TOTAL:					\$10,080.00

PAYMENT INFORMATION			
1	AMOUNT:	10080.00	POSTMARKED: 08/27/2013
	TYPE:	CHECK	RECEIVED: 08/27/2013
	CHECK NO:	5241	
	NAME:	UMED HOLDINGS INC 6628 BRYANT IRVING RD STE 250 FORT WORTH TX 76132 US	

REMARKS

This receipt was generated by the automated BLM Collections and Billing System and is a paper representation of a portion of the official electronic record contained therein.

402281
406432
406865
409992

MAINTENANCE FEE PAYMENT

Claimant Name: UMED Holdings, Inc
Address: 4628 Bryant Irving Rd, Suite 250
City: Fort Worth State: TX Zip: 76132
Telephone: 254 592-7905
E-mail address: jubelc@att.net
Signature: [Signature]
☒ Check here if this is a change of address.

BLM
Date
Stamp

RECEIVED
BLM AZ STATE OFFICE
2012 AUG 31 A 10:38
PHOENIX, ARIZONA

LINE NO.	AMC NUMBER	CLAIM/SITE NAME	COUNTY RECORDER DATA (If available)	TWP	RNG	SEC
1	402281	BEVO I		13N	15W	2
2	402282	BEVO II		13N	15W	2
3	406432	ANNEHE'S BEVO		13N	15W	2
4	406433	DAVID'S BEVO		13N	15W	2
5	406434	GREG'S BEVO		13N	15W	2
6	406435	JARED'S BEVO		13N	15W	2
7	406436	JERRY'S BEVO		13N	15W	2
8	406437	JUBEL'S BEVO		13N	15W	2
9	406438	KEVIN'S BEVO		13N	15W	2
10	406439	PAT'S BEVO		13N	15W	2

List additional claims on Form MCF114.

Bureau of Land Management
Arizona State Office
www.blm.gov/az/

No. of Claims: 72 x \$140 = \$10,080.00
Check No: 5093 Init. Adl
Receipt No.: 2648515
For BLM Use Only

Form: MCF112
Revised July 2009

This form is available from the Arizona Department of Mines and Mineral Resources and may be reproduced.

ENTERED IN COMPUTER
RE 9.11.12

SUPPLEMENTAL ATTACHMENT

May be used with the following forms for listing additional mining claims:

Check One.

- ☐ Affidavit of Performance of Annual Work
☒ Maintenance Fee Payment
☐ Notice of Intent to Hold Mining Claims
☐ Notice of Non-Liability for Labor and Materials Furnished

RECEIVED
 BLM AZ STATE OFFICE
 2012 AUG 31 A 10:30
 PHOENIX, ARIZONA
 BLM
 Date
 Stamp

LINE NO.	AMC NUMBER	CLAIM/SITE NAME	COUNTY RECORDER DATA (If available)	TWP	RNG	SEC
11	406440	Randy's BEVO		13 N	15 W	2
12	406441	Ric's BEVO		13 N	15 W	2
13	406442	Rob's BEVO		13 N	15 W	2
14	406443	Rod's BEVO		13 N	15 W	2
15	406444	STEVE'S BEVO		13 N	15 W	2
16	406865	BEVO III		13 N	15 W	2
17	409992	R 8.28		14 N	15 W	34
18	409993	UMED. 2		14 N	15 W	34
19	409994	UMED. 3		14 N	15 W	34
20	409995	UMED. 4		14 N	15 W	34
21	409996	UMED. 5		14 N	15 W	34
22	409997	UMED. 6		14 N	15 W	34
23	409998	UMED. 7		14 N	15 W	34
24	409999	UMED. 8		14 N	15 W	34
25	410000	UMED. 9		14 N	15 W	34
26	410001	UMED. 10		14 N	15 W	34
27	410002	UMED. 11		14 N	15 W	34
28	410003	UMED. 12		14 N	15 W	34
29	410004	UMED. 13		14 N	15 W	34

Form MCF114
 Revised June 2005

This form is available from the Arizona Department of Mines & Mineral Resources and may be reproduced.

SUPPLEMENTAL ATTACHMENT

May be used with the following forms for listing additional mining claims:

Check One.

- ☐ Affidavit of Performance of Annual Work
- ☒ Maintenance Fee Payment
- ☐ Notice of Intent to Hold Mining Claims
- ☐ Notice of Non-Liability for Labor and Materials Furnished

BLM
Date
Stamp

PHOENIX, ARIZONA

2012 AUG 31 A 10:38

RECEIVED
BLM AZ STATE OFFICE

LINE NO.	AMC NUMBER	CLAIM/SITE NAME	COUNTY RECORDER DATA (If available)	TWP	RNG	SEC
30	410005	UMED. 14		14N	15W	34
31	410006	UMED. 15		14N	15W	34
32	410007	UMED. 16		14N	15W	34
33	410008	Ph 4.8		13N	15W	2
34	410009	UMED. 18		13N	15W	2
35	410010	UMED. 19		13N	15W	2
36	410011	UMED. 20		13N	15W	2
37	410012	UMED. 21		13N	15W	2
38	410013	UMED. 22		13N	15W	2
39	410014	UMED. 23		13N	15W	2
40	410015	UMED. 24		13N	15W	2
41	410016	UMED. 25		13N	15W	2
42	410017	UMED. 26		13N	15W	2
43	410018	UMED. 27		13N	15W	2
44	410019	UMED. 28		13N	15W	2
45	410020	UMED. 29		13N	15W	2
46	410021	UMED. 30		13N	15W	2
47	410022	UMED. 31		13N	15W	2
48	410023	UMED. 32		13N	15W	2

Form MCF114
Revised June 2005

This form is available from the Arizona Department of Mines & Mineral Resources and may be reproduced.

SUPPLEMENTAL ATTACHMENT

May be used with the following forms for listing additional mining claims:

Check One.

- ☐ Affidavit of Performance of Annual Work
☒ Maintenance Fee Payment
☐ Notice of Intent to Hold Mining Claims
☐ Notice of Non-Liability for Labor and Materials Furnished

BLM Date Stamp	RECEIVED
	BLM AZ STATE OFFICE
PHOENIX, ARIZONA	2012 AUG 31 A 10:38

LINE NO.	AMC NUMBER	CLAIM/SITE NAME	COUNTY RECORDER DATA (If available)	TWP	RNG	SEC
49	410024	Doug White		13N	15W	10
50	410025	UMED. 34		13N	15W	10
51	410026	UMED. 35		13N	15W	10
52	410027	UMED. 36		13N	15W	10
53	410028	UMED. 37		13N	15W	10
54	410029	UMED. 38		13N	15W	10
55	410030	UMED. 39		13N	15W	10
56	410031	UMED. 40		13N	15W	10
57	410032	UMED. 41		13N	15W	10
58	410033	UMED. 42		13N	15W	10
59	410034	UMED. 43		13N	15W	10
60	410035	UMED. 44		13N	15W	10
61	410036	UMED. 45		13N	15W	10
62	410037	UMED. 46		13N	15W	10
63	410038	UMED. 47		13N	15W	10
64	410039	UMED. 48		13N	15W	10
65	410040	UMED. 49		13N	15W	10
66	410041	UMED. 50		13N	15W	10
67	410042	UMED. 51		13N	15W	10

Form MCF114
Revised June 2005

This form is available from the Arizona Department of Mines & Mineral Resources and may be reproduced.

May be used with the following forms for listing additional mining claims:

☐ Affidavit of Performance of Annual Work
☒ Maintenance Fee Payment
☐ Notice of Intent to Hold Mining Claims
☐ Notice of Non-Liability for Labor and Materials Furnished

PHOENIX, ARIZONA

2012 AUG 31 A 10:38

RECEIVED
BLMAZ STATE OFFICE

[illegible]

This form is available from the **Arizona Department of Mines & Mineral Resources** and may be reproduced.

United States Department of the Interior
Bureau of Land Management
LANDS/RECREATION & PLANNING
ONE N CENTRAL AVE
PHOENIX, AZ 85004 -2203
Phone: 602-417-9200

Receipt

No: 2648515

Transaction #: 2729292	
Date of Transaction: 09/04/2012	
CUSTOMER:	
	UMED HOLDINGS INC 6628 BRYANT IRVING RD STE 250 FORT WORTH, TX 76132 US

LINE #	QTY	DESCRIPTION	REMARKS	UNIT PRICE	TOTAL
1	1.00	LOCATABLE MINERALS / MINING CLAIMS-NOT NEW-UNADJUD, ONE AUTH NO. ONLY / MINING CLAIM MONEY RECEIVED CASES: AMC402281/\$10080.00	MAINT FEE PYMNT (72) 2013	- n/a -	10080.00
TOTAL:					\$10,080.00

PAYMENT INFORMATION				
1	AMOUNT:	10080.00	POSTMARKED:	N/A
	TYPE:	CHECK	RECEIVED:	08/31/2012
	CHECK NO:	5093		
	NAME:	UMED HOLDINGS INC 4100 INTERNATIONAL PLZ STE 500 FORT WORTH TX 76132 US		

REMARKS

This receipt was generated by the automated BLM Collections and Billing System and is a paper representation of a portion of the official electronic record contained therein.

UMED Holdings, Inc.

119 Woodstream Ct.
Cresson, Texas 76035
817-296-3877

AMC 402281
AMC 406432
AMC 406865
AMC 409992

August 22, 2011

Bureau of Land Management
Arizona State Office
One North Central Avenue
Suite 800
Phoenix, AZ 85004-4427

Enclosed is a check for \$7,840.00 for the 2012 maintenance fees for the 56 AMC numbered claims listed on the attached maintenance fee payment form.

Thanks for your assistance.



Randy Moseley, CEO/CFO
817-296-3877
rmoseley@umedholdings.com

RECEIVED
BLM AZ STATE OFFICE
2011 AUG 24 A 8:17
PHOENIX, ARIZONA

SEP 6 2011
Cm

MAINTENANCE FEE PAYMENT

 Claimant Name: UMED Holdings, Inc.

 Address: 119 Woodstream Ct.

 City: Cresson State: TX Zip: 76035

 Telephone: 817-296-3877

 E-mail address: amoseley@UMEDHOLDINGS.COM

 Signature: Randy Moseley - CFO
☐ Check here if this is a change of address.

BLM Date Stamp	PHOENIX, ARIZONA	2011 AUG 24 A 8:18	RECEIVED
		BLM AZ STATE OFFICE	

LINE NO.	AMC NUMBER	CLAIM/SITE NAME	COUNTY RECORDER DATA (If available)	TWP	RNG	SEC
1	402281	BEVO I		13N	15W	2
2	402282	BEVO II		13N	15W	2
3	406432	ANNETTE'S BEVO		13N	15W	2
4	406433	DAVID'S BEVO		13N	15W	2
5	406434	GREG'S BEVO		13N	15W	2
6	406435	JARED'S BEVO		13N	15W	2
7	406436	JERRY'S BEVO		13N	15W	2
8	406437	JUBEL'S BEVO		13N	15W	2
9	406438	KEVIN'S BEVO		13N	15W	2
10	406439	PAT'S BEVO		13N	15W	2

List additional claims on Form MCF114.

Bureau of Land Management
 Arizona State Office
www.blm.gov/az/

No. of Claims:	<u>16</u>	x \$140 =	<u>2,240</u>
Check No:	<u>5009</u>	Init.	<u>YME</u>
Receipt No.:	<u>2413758</u>		
For BLM Use Only			

Form: MCF112
 Revised July 2009

This form is available from the Arizona Department of Mines and Mineral Resources and may be reproduced.

MAINTENANCE FEE PAYMENT

Claimant Name: UMED Holdings, Inc

Address: 119 Woodstream Ct.

City: Cresson State: TX Zip: 76035

Telephone: 817-296-3877

E-mail address: rmoseley@UMEDHOLDINGS.COM

Signature: Randy Mosley - CFO

☐ Check here if this is a change of address.

RECEIVED BLM AZ STATE OFFICE 2011 AUG 24 A 8:17 PHOENIX, ARIZONA	BLM Date Stamp
---	----------------------

LINE NO.	AMC NUMBER	CLAIM/SITE NAME	COUNTY RECORDER DATA (If available)	TWP	RNG	SEC
1	409992	R8.28		14N	15W	34
2	409993	UMED.2		14N	15W	34
3	409994	UMED.3		14N	15W	34
4	409995	UMED.4		14N	15W	34
5	409996	UMED.5		14N	15W	34
6	409997	UMED.6		14N	15W	34
7	409998	UMED.7		14N	15W	34
8	409999	UMED.8		14N	15W	34
9	410000	UMED.9		14N	15W	34
10	410001	UMED.10		14N	15W	34

List additional claims on Form MCF114.

Bureau of Land Management
Arizona State Office
www.blm.gov/az/

No. of Claims: <u>56</u> x \$140 = <u>7,840</u>
Check No: <u>5010</u> Init. <u>YML</u>
Receipt No.: <u>2413758</u>
For BLM Use Only

Form: MCF112
Revised July 2009

This form is available from the Arizona Department of Mines and Mineral Resources and may be reproduced.

SUPPLEMENTAL ATTACHMENT

May be used with the following forms for listing additional mining claims:

Check One.

- ☐ Affidavit of Performance of Annual Work
☒ Maintenance Fee Payment
☐ Notice of Intent to Hold Mining Claims
☐ Notice of Non-Liability for Labor and Materials Furnished

RECEIVED
 BLM ARIZONA STATE OFFICE
 2011 AUG 24 A 8:18
 PHOENIX, ARIZONA
 BLM
 Date
 Stamp

LINE NO.	AMC NUMBER	CLAIM/SITE NAME	COUNTY RECORDER DATA (If available)	TWP	RNG	SEC
11	410002	UMED. 11		14N	15W	34
12	410003	UMED. 12		14N	15W	34
13	410004	UMED. 13		14N	15W	34
14	410005	UMED. 14		14N	15W	34
15	410006	UMED. 15		14N	15W	34
16	410007	UMED. 16		14N	15W	34
17	410008	PH 4.8		13N	15W	2
18	410009	UMED. 18		13N	15W	2
19	410010	UMED. 19		13N	15W	2
20	410011	UMED. 20		13N	15W	2
21	410012	UMED. 21		13N	15W	2
22	410013	UMED. 22		13N	15W	2
23	410014	UMED. 23		13N	15W	2
24	410015	UMED. 24		13N	15W	2
25	410016	UMED. 25		13N	15W	2
26	410017	UMED. 26		13N	15W	2
27	410018	UMED. 27		13N	15W	2
28	410019	UMED. 28		13N	15W	2
29	410020	UMED. 29		13N	15W	2

Form MCF114
 Revised June 2005

This form is available from the Arizona Department of Mines & Mineral Resources and may be reproduced.

SUPPLEMENTAL ATTACHMENT

May be used with the following forms for listing additional mining claims:

Check One.

- ☐ Affidavit of Performance of Annual Work
☒ Maintenance Fee Payment
☐ Notice of Intent to Hold Mining Claims
☐ Notice of Non-Liability for Labor and Materials Furnished

RECEIVED
 BLM AZ STATE OFFICE
 2011 AUG 24 A 8:18
 PHOENIX, ARIZONA
 BLM
 Date
 Stamp

LINE NO.	AMC NUMBER	CLAIM/SITE NAME	COUNTY RECORDER DATA (If available)	TWP	RNG	SEC
30	410021	UMED. 30		13N	15W	2
31	410022	UMED. 31		13N	15W	2
32	410023	UMED. 32		13N	15W	2
33	410024	Doug White		13N	15W	10
34	410025	UMED. 34		13N	15W	10
35	410026	UMED. 35		13N	15W	10
36	410027	UMED. 36		13N	15W	10
37	410028	M5.6		13N	15W	10
38	410029	UMED. 38		13N	15W	10
39	410030	UMED. 39		13N	15W	10
40	410031	UMED. 40		13N	15W	10
41	410032	UMED. 41		13N	15W	10
42	410033	UMED. 42		13N	15W	10
43	410034	UMED. 43		13N	15W	10
44	410035	UMED. 44		13N	15W	10
45	410036	UMED. 45		13N	15W	10
46	410037	UMED. 46		13N	15W	10
47	410038	UMED. 47		13N	15W	10
48	410039	UMED. 48		13N	15W	10

Form MCF114
 Revised June 2005

This form is available from the Arizona Department of Mines & Mineral Resources and may be reproduced.

This form is available from the **Arizona Department of Mines & Mineral Resources** and may be reproduced.

UMED Holdings, Inc.

119 Woodstream Ct.
Cresson, Texas 76035
817-296-3877


August 22, 2011

Bureau of Land Management
Arizona State Office
One North Central Avenue
Suite 800
Phoenix, AZ 85004-4427

Enclosed is a check for \$2,240.00 for the 2012 maintenance fees for the 16 AMC numbered claims listed on the attached maintenance fee payment form.

UMED Holdings, Inc. was formerly Universal Media Corporation. Enclosed is a copy of the amended articles of incorporation filed with the Texas Secretary of State for the name change.

Thanks for your assistance.



Randy Moseley, CEO/CFO
817-296-3877
rmoseley@umedholdings.com

RECEIVED
BLM AZ STATE OFFICE
2011 AUG 24 A 8:18
PHOENIX, ARIZONA



Office of the Secretary of State

CERTIFICATE OF FILING OF

UMED Holdings, Inc.
800064079

[formerly: Universal Media Corporation]

The undersigned, as Secretary of State of Texas, hereby certifies that a Certificate of Amendment for the above named entity has been received in this office and has been found to conform to the applicable provisions of law.

ACCORDINGLY, the undersigned, as Secretary of State, and by virtue of the authority vested in the secretary by law, hereby issues this certificate evidencing filing effective on the date shown below.

Dated: 03/23/2011

Effective: 03/23/2011

RECEIVED
BLMAZ STATE OFFICE
2011 AUG 24 A 8:18
PHOENIX, ARIZONA



A handwritten signature in black ink, appearing to read "Hope Andrade".

Hope Andrade
Secretary of State

26-3099192

**Form 424
(Revised 12/09)**

Submit in duplicate to:
Secretary of State
P.O. Box 13697
Austin, TX 78711-3697
512 463-5555
FAX: 512/463-5709

Filing Fee: See instructions

**Certificate of Amendment**

This space reserved for office use.

FILED
In the Office of the
Secretary of State of Texas

MAR 23 2011

Corporations Section

Entity Information

The name of the filing entity is:

Universal Media Corporation

State the name of the entity as currently shown in the records of the secretary of state. If the amendment changes the name of the entity, state the old name and not the new name.

The filing entity is a: (Select the appropriate entity type below.)

☒ For-profit Corporation

☐ Nonprofit Corporation

☐ Cooperative Association

☐ Limited Liability Company

☐ Professional Corporation

☐ Professional Limited Liability Company

☐ Professional Association

☐ Limited Partnership

RECEIVED
CLIMATE STATE OFFICE
2011 AUG 24 A 8:18
PHOENIX, ARIZONA

The file number issued to the filing entity by the secretary of state is: 801109621

The date of formation of the entity is: March 13, 2002

Amendments**1. Amended Name**

(If the purpose of the certificate of amendment is to change the name of the entity, use the following statement)

The amendment changes the certificate of formation to change the article or provision that names the filing entity. The article or provision is amended to read as follows:

The name of the filing entity is: (state the new name of the entity below)

UMED Holdings, Inc.

The name of the entity must contain an organizational designation or accepted abbreviation of such term, as applicable.

2. Amended Registered Agent/Registered Office

The amendment changes the certificate of formation to change the article or provision stating the name of the registered agent and the registered office address of the filing entity. The article or provision is amended to read as follows:

Registered Agent

(Complete either A or B, but not both. Also complete C.)

☐ A. The registered agent is an organization (cannot be entity named above) by the name of:

OR

☐ B. The registered agent is an individual resident of the state whose name is:

First Name

M.I.

Last Name

Suffix

The person executing this instrument affirms that the person designated as the new registered agent has consented to serve as registered agent.

C. The business address of the registered agent and the registered office address is:

119 Woodstream CT

Cresson

TX

76035

Street Address (No P.O. Box)

City

State

Zip Code

3. Other Added, Altered, or Deleted Provisions

Other changes or additions to the certificate of formation may be made in the space provided below. If the space provided is insufficient, incorporate the additional text by providing an attachment to this form. Please read the instructions to this form for further information on format.

Text Area (The attached addendum, if any, is incorporated herein by reference.)

☐ Add each of the following provisions to the certificate of formation. The identification or reference of the added provision and the full text are as follows:

RECEIVED
BLM AZ STATE OFFICE
2011 AUG 24 A 8:18
PHOENIX, ARIZONA

☐ Alter each of the following provisions of the certificate of formation. The identification or reference of the altered provision and the full text of the provision as amended are as follows:

☐ Delete each of the provisions identified below from the certificate of formation.

Statement of Approval

The amendments to the certificate of formation have been approved in the manner required by the Texas Business Organizations Code and by the governing documents of the entity.

Effectiveness of Filing (Select either A, B, or C.)

- A. ☒ This document becomes effective when the document is filed by the secretary of state.
- B. ☐ This document becomes effective at a later date, which is not more than ninety (90) days from the date of signing. The delayed effective date is: _____
- C. ☐ This document takes effect upon the occurrence of a future event or fact, other than the passage of time. The 90th day after the date of signing is: _____

The following event or fact will cause the document to take effect in the manner described below:

Execution

The undersigned signs this document subject to the penalties imposed by law for the submission of a materially false or fraudulent instrument and certifies under penalty of perjury that the undersigned is authorized under the provisions of law governing the entity to execute the filing instrument.

Date: March 23, 2011

By: _____

Randy Moseley, CEO/CFO
Signature of authorized person

Randy Moseley, CEO/CFO

Printed or typed name of authorized person (see instructions)

RECEIVED
BLM AZ STATE OFFICE
2011 AUG 24 A 8:18
PHOENIX, ARIZONA

NOTICE!!

These documents have been scanned!

Do not place un-scanned documents beneath this notice!

Do not remove this notice from this file!

GPO Jacket No. 560-102
Print Order 61540
Rise Business Services, LLC
Job=AZ15 5/16/2019



Box Number= AZ15059



Claim Begin-End: AMC406432-AMC406444

6 Location Notices-Amendments and Supporting Documents



AZ15059-7

AMC406356-AMC407176

MINING CLAIM STATUS REPORT

DATA ENTERED **ENTERED INTO COMPUTER** MAR 30 2011

MTP Checked by _____

GEO Checked by _____

LEAD SERIAL NUMBER AMC 406432 thru AMC 406444

OF CLAIMS & TYPE

_____ LODGE
13 PLACER
_____ ASSOCIATION PLACER
_____ MILL SITE
_____ TUNNEL SITE

CHARGES

Location Fee @ \$34 = \$ 442.
Processing Fee @ \$15 = \$ 195.
Maintenance Fee @ \$140 = \$ 1820.
Overage (+) \$ _____
Shortage (-) \$ _____
Other Fees \$ 30. Amendments
TOTAL \$ 2487.00

ARE THERE ENOUGH LOCATORS?

Yes () No () _____

DOCUMENTS RECEIVED VIA -

Over-the-Counter () Mail (☒)

TIMELY FILED?

Yes (☒) No ()

LEGAL DESCRIPTION - T 13N R 15W SEC 2
T _____ R _____ SEC _____
T _____ R _____ SEC _____
T _____ R _____ SEC _____

BLM () FOREST SERVICE () SUBJ TO PL 359: Yes () No ()

WILDERNESS AREA: No () Yes () _____

SPLIT ESTATE - N/A () SX () PX () SRHA () OTHER () _____

Proper Notice Filed if Located on SHRA Lands? N/A () Yes () No ()

RECONVEYED MINERALS ON BLM LANDS REQUIRE OPENING ORDERS FROM 1944 TO 1993 -

Open to Entry on: _____ N/A ()

COMMENTS/STATUS - VOID () PARTIALLY VOID () PVT MINERALS () WITHDRAWN LANDS ()
OTHER () _____

Claimant acknowledges that portions of the following claims(s) site(s) may be void or voidable.

Printed Name of Claimant _____ Signature of Claimant _____

***** FINAL ADJUDICATION *****

DATE 3/31/11 INITIALS AT

2

FEE# 2011015768

OFFICIAL RECORDS
OF MOHAVE COUNTY
CAROL MEIER,
COUNTY RECORDER



03/24/2011 08:57 AM Fee: \$14.00

PAGE: 1 of 2

LOCATION NOTICE FOR PLACER MINING CLAIM

NOTICE IS HEREBY GIVEN that the Annette's Bevo
_____ placer mining claim has been located by
Universal Media Corp. whose current mailing
address is 119 Woodstream Ct.
Cresson, TX 76035

BLM
Date
Stamp

PHOENIX, AZ

2011 MAR 24 P 3:51

RECEIVED
BLM, AZ STATE OFFICE

The general course of this claim is SW 1/4 of Sec. 2 and it is situated in

Mohave County, Arizona.

This claim is 660 feet in length and 1320 feet in width. This claim runs from the
location monument on which this location notice is posted approximately 660 feet in a North
direction to the North end line and 1320 feet in a East direction to the East end line.
This claim is marked by four monuments, one at each corner of the claim.

The location monument on which this notice is posted is situated within Section 2, Township
13 N, Range 15 W, Gila Salt River Base and Meridian, Arizona. This claim encompasses
portions of the following legal subdivision(s) if located by legal subdivision or the following quarter section (s),
section (s), Township (s) and Range (s) S 1/2 of SW 1/4 of SW 1/4 of Sec. 2,
Twp 13N, Range 15W, Mohave County, Gila Salt River Base and Meridian, Arizona.

The locality of this claim with reference to some natural object or permanent monument and additional
information (if any) concerning its locality are as follows: 5280' South & 0' East
of NW corner of Bevo I.

DATED AND POSTED on the ground this 23 day of March, 20 11.

LOCATOR (s) Jubal Caldwell

230 Cheyenne

This form is available from the Arizona Department of Mines & Mineral Resources and may be reproduced.

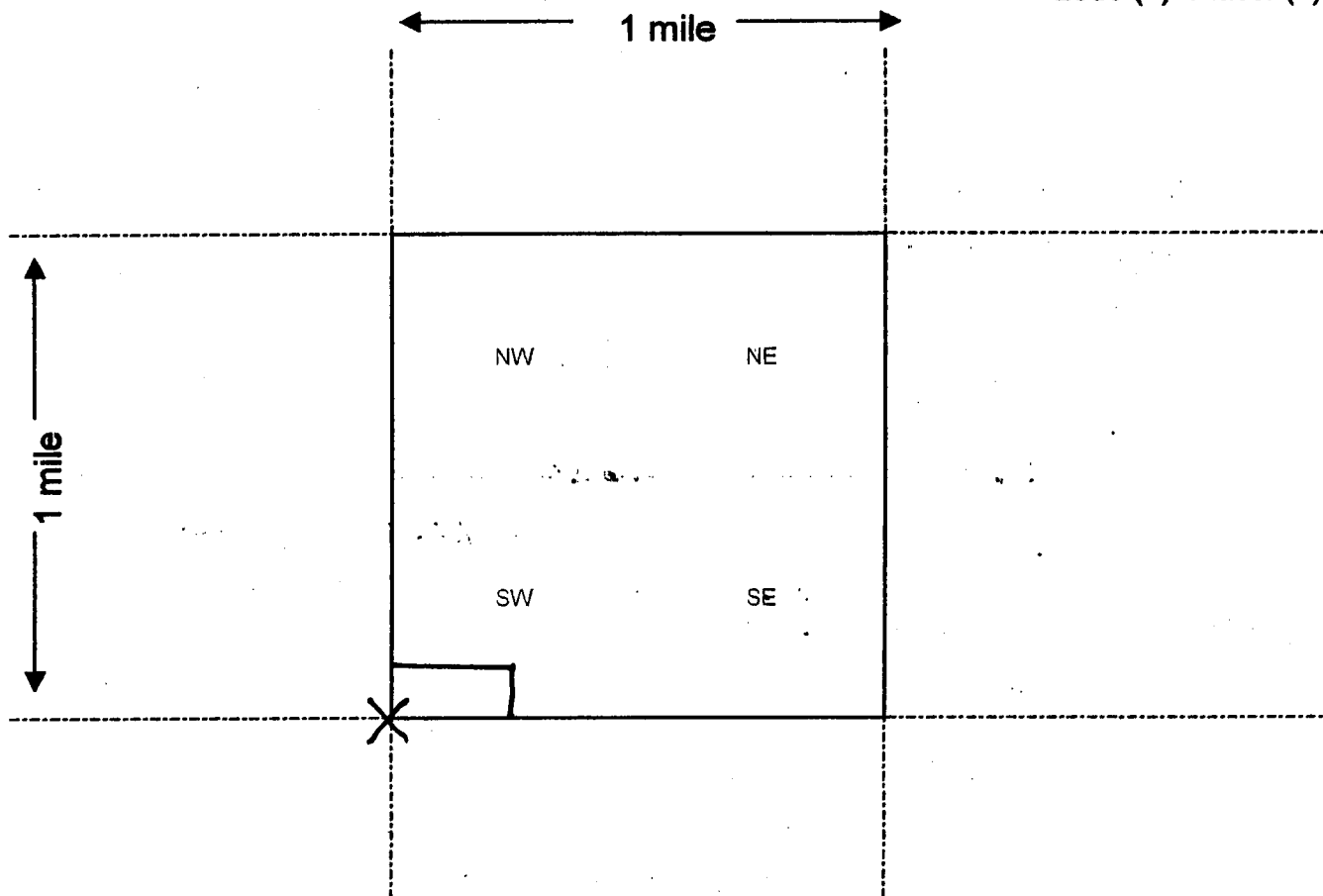
Stephenville, TX 76401

Form MCF102
Revised July 2005

ANC 406432

MINING CLAIM MAP

Lode () Placer (✓)



Scale : 1" = 2000 feet



1. The above map depicts the Annette's BEVO mining claim, which is located in Section (s) 2, Township 13 N, Range 15 W, Gila and Salt River Base and Meridian, Mohave County, Arizona.
2. The type of corner and location monuments used are as follows: 5' wooden stake.
3. The bearings and distances in degrees and feet between claim corners are as depicted on the map.

Form MCF100a
Revised July 2005

This form is available from the Arizona Department of Mines & Mineral Resources and may be reproduced.

2

FEE# 2011015767

OFFICIAL RECORDS
OF MOHAVE COUNTY
CAROL MEIER,
COUNTY RECORDER



03/24/2011 08:57 AM Fee: \$14.00

PAGE: 1 of 2

LOCATION NOTICE FOR PLACER MINING CLAIM

NOTICE IS HEREBY GIVEN that the David's Bevo

_____ placer mining claim has been located by

Universal Media Corp. whose current mailing

address is 119 Woodstream Ct.

Cresson, TX 76035

BLM
Date
Stamp

PHOENIX, AZ

2011 MAR 24 P 3:51

RECEIVED
B.L.M. AZ STATE OFFICE

The general course of this claim is SW 1/4 of Sec. 2 and it is situated in

Mohave County, Arizona.

This claim is 660 feet in length and 1320 feet in width. This claim runs from the location monument on which this location notice is posted approximately 660 feet in a North direction to the North end line and 1320 feet in a East direction to the East end line.

This claim is marked by four monuments, one at each corner of the claim.

The location monument on which this notice is posted is situated within Section 2, Township 13 N, Range 15 W, Gila Salt River Base and Meridian, Arizona. This claim encompasses portions of the following legal subdivision(s) if located by legal subdivision or the following quarter section (s), section (s), Township (s) and Range (s) N 1/2 of SE 1/4 of SW 1/4 of Sec. 2, Twn 13N, Range 15W, Mohave County, Gila Salt River Base and Meridian, Arizona.

The locality of this claim with reference to some natural object or permanent monument and additional information (if any) concerning its locality are as follows: 4620' South & 1320' East
of NW corner of Bevo I.

DATED AND POSTED on the ground this 23 day of March, 20 11.

LOCATOR (s) Jubel Caldwell

230 Cheyenne

This form is available from the Arizona Department of Mines & Mineral Resources and may be reproduced.

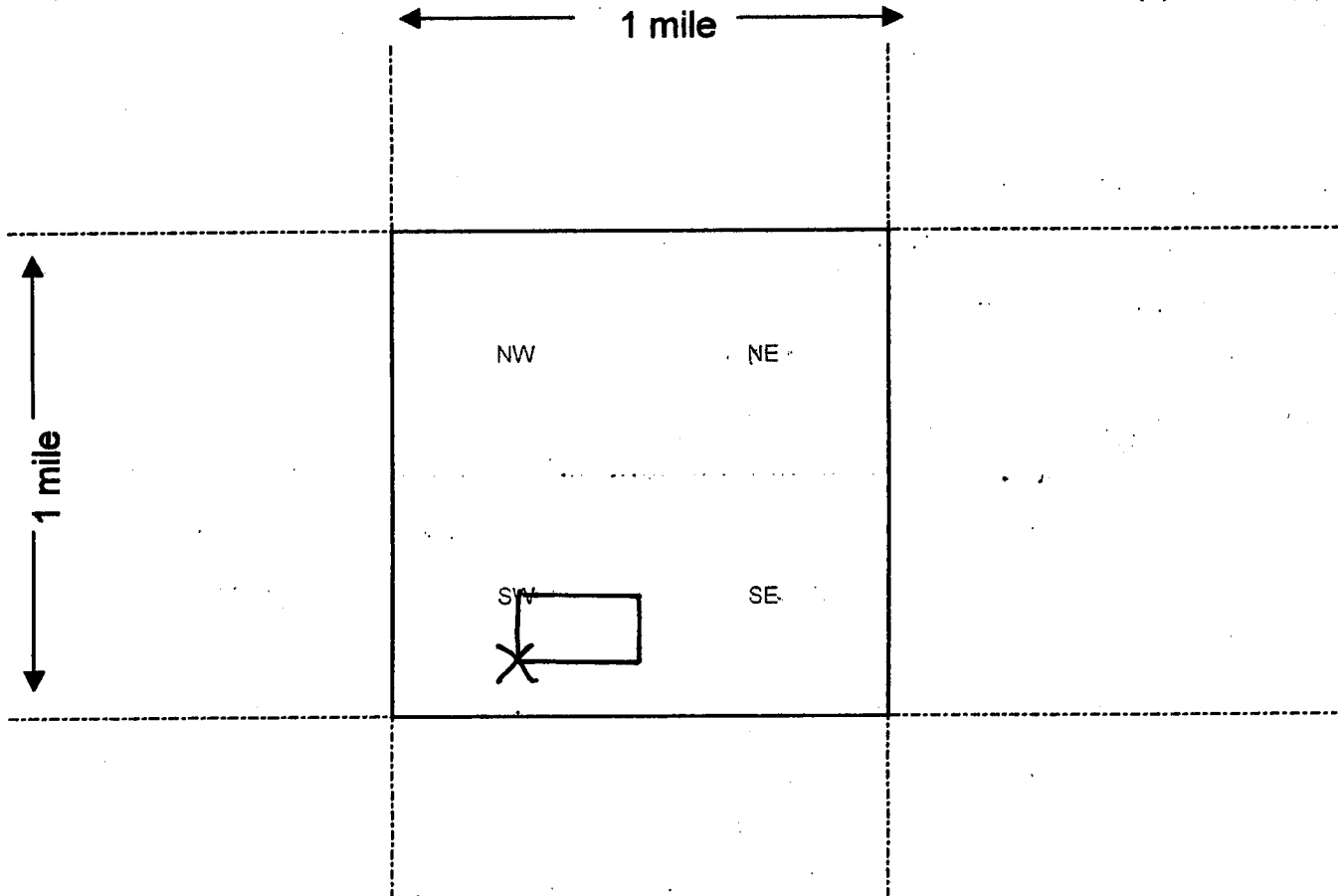
Stephenville, TX 76401

Form MCF102
Revised July 2005

AMC 406433

MINING CLAIM MAP

Lode () Placer (✓)



Scale : 1" = 2000 feet



1. The above map depicts the DAVID'S BEVO mining claim, which is located in Section (s) 2, Township 13 N, Range 15 W, Gila and Salt River Base and Meridian, _____ County, Arizona.
2. The type of corner and location monuments used are as follows: 5' wooden stake.
3. The bearings and distances in degrees and feet between claim corners are as depicted on the map.

Form MCF100a
Revised July 2005

This form is available from the Arizona Department of Mines & Mineral Resources and may be reproduced.

2

FEE# 2011015762

OFFICIAL RECORDS
OF MOHAVE COUNTY
CAROL MEIER,
COUNTY RECORDER



03/24/2011 08:57 AM Fee: \$14.00

PAGE: 1 of 2

LOCATION NOTICE FOR PLACER MINING CLAIM

NOTICE IS HEREBY GIVEN that the Greg's BEVO
_____ placer mining claim has been located by
Universal Media Corp. whose current mailing
address is 119 Woodstream Ct.
Cresson, TX 76035

BLM
Date
Stamp

PHOENIX, AZ

2011 MAR 24 P 3:51

RECEIVED
BLM, AZ STATE OFFICE

The general course of this claim is NW 1/4 of Sec. 2 and it is situated in

Mohave County, Arizona.

This claim is 660 feet in length and 1320 feet in width. This claim runs from the
location monument on which this location notice is posted approximately 660 feet in a North
direction to the North end line and 1320 feet in a East direction to the East end line.
This claim is marked by four monuments, one at each corner of the claim.

The location monument on which this notice is posted is situated within Section 2, Township
13 N, Range 15 W, Gila Salt River Base and Meridian, Arizona. This claim encompasses
portions of the following legal subdivision(s) if located by legal subdivision or the following quarter section (s),
section (s), Township (s) and Range (s) S 1/2 of SW 1/4 of NW 1/4 of Sec. 2,
Twp 13N, Range 15W, Mohave County, Gila Salt River Base and Meridian, Arizona.

The locality of this claim with reference to some natural object or permanent monument and additional
information (if any) concerning its locality are as follows: 2640' South & 0' East
of NW corner of BEVO I.

DATED AND POSTED on the ground this 23 day of March, 20 11.

LOCATOR (s) Jubel Caldwell

Jubel Caldwell
230 Cheyenne

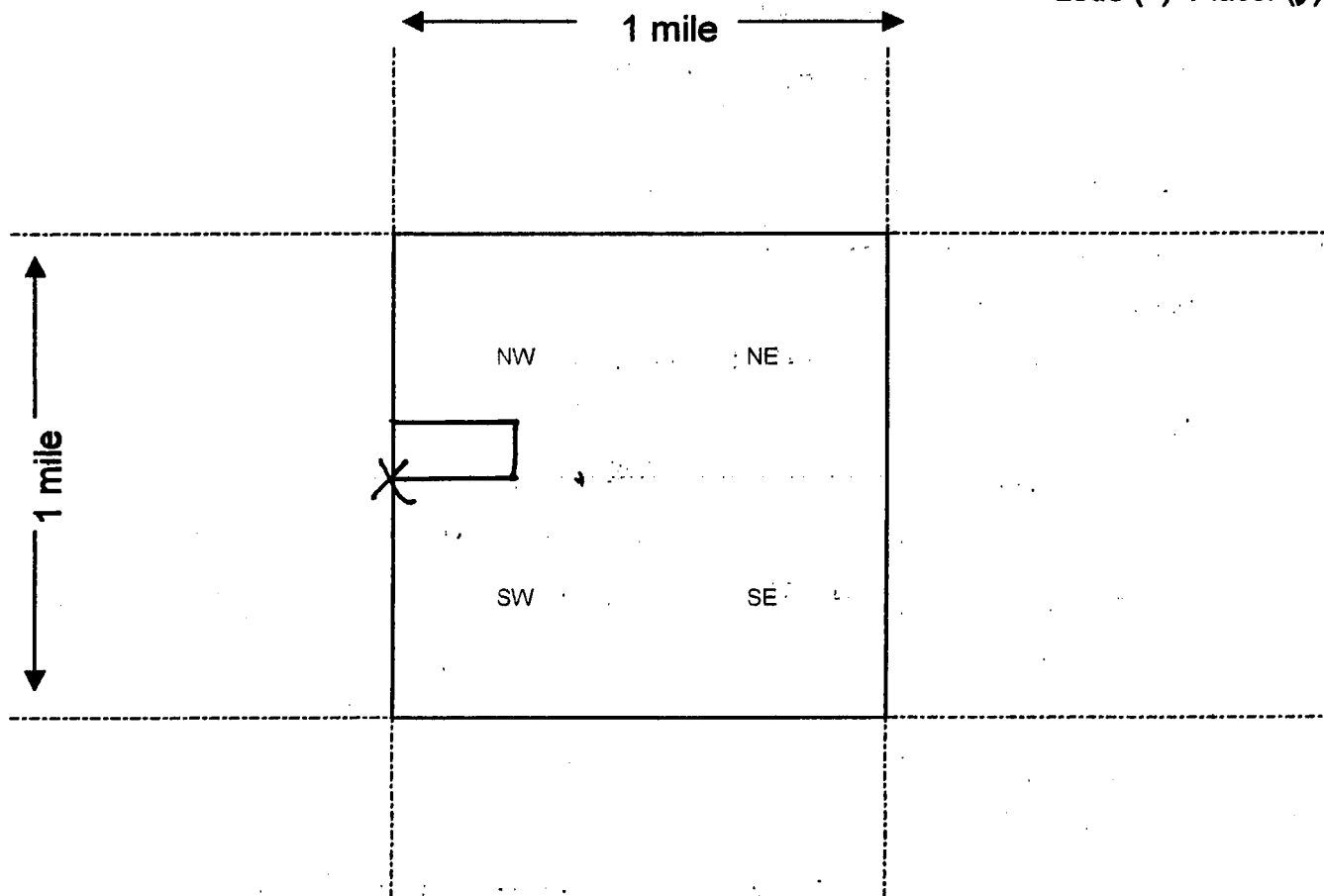
Form MCF102
Revised July 2005

This form is available from the Arizona Department of Mines & Mineral Resources and may be reproduced.
Stephonville, TX 76401

AMC 406434

MINING CLAIM MAP

Lode () Placer (✓)



Scale : 1" = 2000 feet



1. The above map depicts the Greg's Bevo mining claim, which is located in Section (s) 2, Township 13 N, Range 15 W, Gila and Salt River Base and Meridian, Mohave County, Arizona.
2. The type of corner and location monuments used are as follows: 5' wooden stake.
3. The bearings and distances in degrees and feet between claim corners are as depicted on the map.

Form MCF100a
Revised July 2005

This form is available from the Arizona Department of Mines & Mineral Resources and may be reproduced.



FEE# 2011015764

OFFICIAL RECORDS
OF MOHAVE COUNTY
CAROL MEIER,
COUNTY RECORDER



03/24/2011 08:57 AM Fee: \$14.00

PAGE: 1 of 2

LOCATION NOTICE FOR PLACER MINING CLAIM

NOTICE IS HEREBY GIVEN that the Jared's Bevo

_____ placer mining claim has been located by

Universal Media Corp. whose current mailing

address is 119 Woodstream Ct.

Cresson, TX 76035

BLM
Date
Stamp

PHOENIX, AZ

2011 MAR 24 P 3:51

RECEIVED
BLM, AZ STATE OFFICE

The general course of this claim is SW 1/4 of Sec 2 and it is situated in

Mohave County, Arizona.

This claim is 660 feet in length and 1320 feet in width. This claim runs from the location monument on which this location notice is posted approximately 660 feet in a North direction to the North end line and 1320 feet in a East direction to the East end line.

This claim is marked by four monuments, one at each corner of the claim.

The location monument on which this notice is posted is situated within Section 2, Township 13 N, Range 15 W, Gila Salt River Base and Meridian, Arizona. This claim encompasses portions of the following legal subdivision(s) if located by legal subdivision or the following quarter section (s), section (s), Township (s) and Range (s) S 1/2 of NW 1/4 of SW 1/4 of Sec. 2, Town 13N, Range 15W, Mohave County, Gila Salt River Base and Meridian, Arizona.

The locality of this claim with reference to some natural object or permanent monument and additional information (if any) concerning its locality are as follows: 3960' South & 0' East
of NW corner of Bevo I.

DATED AND POSTED on the ground this 23 day of March, 2011.

LOCATOR (s)

Jared Caldwell
Jubal Caldwell
230 Cheyenne

Form MCF102
Revised July 2005

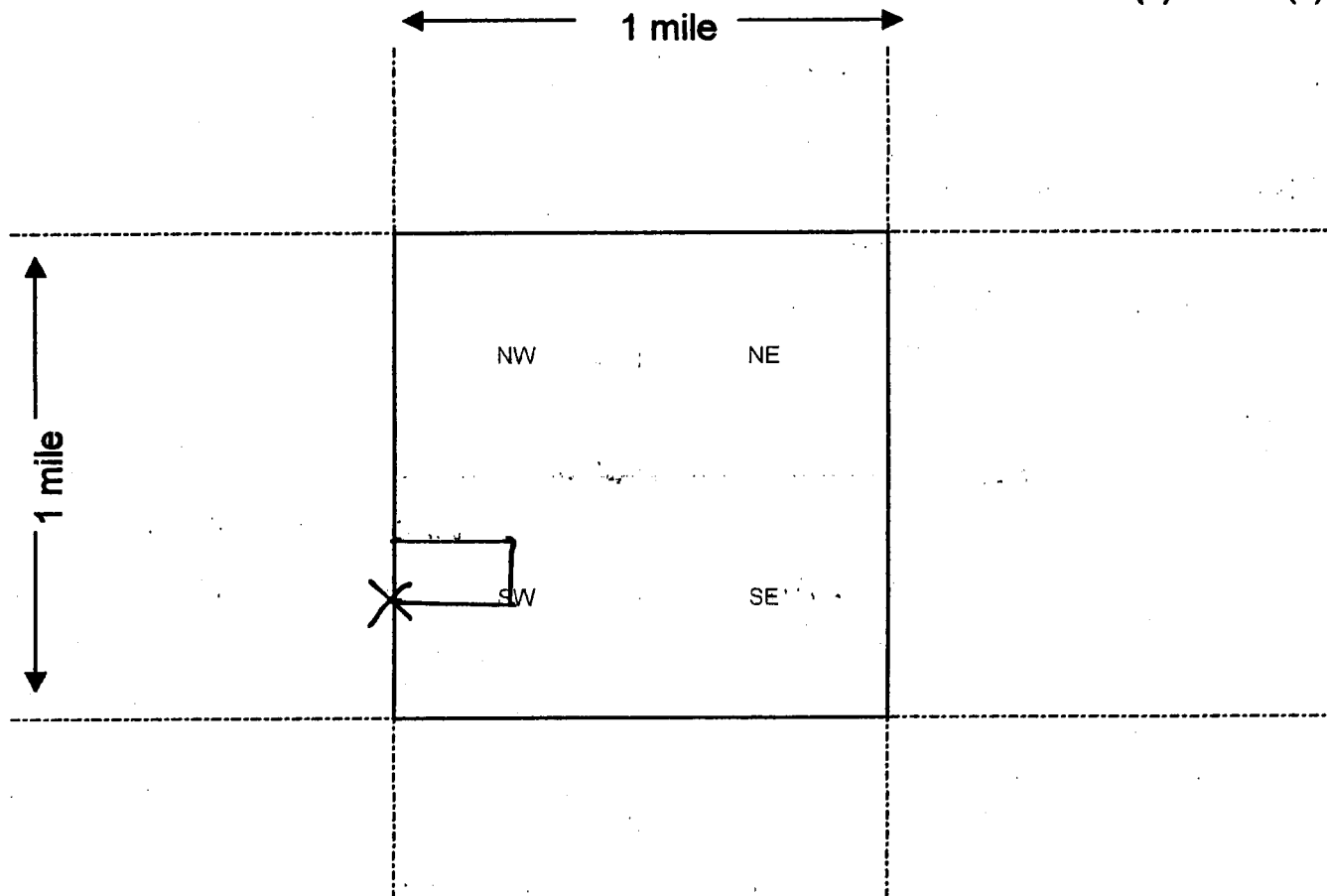
This form is available from the Arizona Department of Mines & Mineral Resources and may be reproduced.

Stephenville, TX 76401

AMC 406435

MINING CLAIM MAP

Lode () Placer (✓)



Scale : 1" = 2000 feet



- The above map depicts the Jared's Bevo mining claim, which is located in Section (s) 2, Township 13 N, Range 15 W, Gila and Salt River Base and Meridian, Mohave County, Arizona.
- The type of corner and location monuments used are as follows: 5' wooden stake
- The bearings and distances in degrees and feet between claim corners are as depicted on the map.

Form MCF100a
Revised July 2005

This form is available from the Arizona Department of Mines & Mineral Resources and may be reproduced.

2



FEE# 2011015761

OFFICIAL RECORDS
OF MOHAVE COUNTY
CAROL MEIER,
COUNTY RECORDER



03/24/2011 08:57 AM Fee: \$14.00

PAGE: 1 of 2

LOCATION NOTICE FOR PLACER MINING CLAIM

NOTICE IS HEREBY GIVEN that the JERRY'S BEVO

_____ placer mining claim has been located by

Universal Media Corp. whose current mailing

address is 119 Woodstream Ct.

Cresson, TX 76035

BLM
Date
Stamp

PHOENIX, AZ

2011 MAR 24 P 3:51

RECEIVED
B.L.M. AZ STATE OFFICE

The general course of this claim is NW 1/4 of Sec 2 and it is situated in

Mohave County, Arizona.

This claim is 660 feet in length and 1320 feet in width. This claim runs from the location monument on which this location notice is posted approximately 660 feet in a North direction to the North end line and 1320 feet in a East direction to the East end line. This claim is marked by four monuments, one at each corner of the claim.

The location monument on which this notice is posted is situated within Section 2, Township 13 N, Range 15 W, Gila Salt River Base and Meridian, Arizona. This claim encompasses portions of the following legal subdivision(s) if located by legal subdivision or the following quarter section (s), section (s), Township (s) and Range (s) N 1/2 of SE 1/4 of NW 1/4 of Sec. 2, Town 13N, Range 15W, Mohave County, Gila Salt River Base and Meridian, Arizona.

The locality of this claim with reference to some natural object or permanent monument and additional information (if any) concerning its locality are as follows: 1980' south & 1320' East of NW corner of Bevo I.

DATED AND POSTED on the ground this 23 day of March, 20 11.

LOCATOR (s)

Jubel Caldwell
Jubel Caldwell
230 Cheyenne

Form MCF102
Revised July 2005

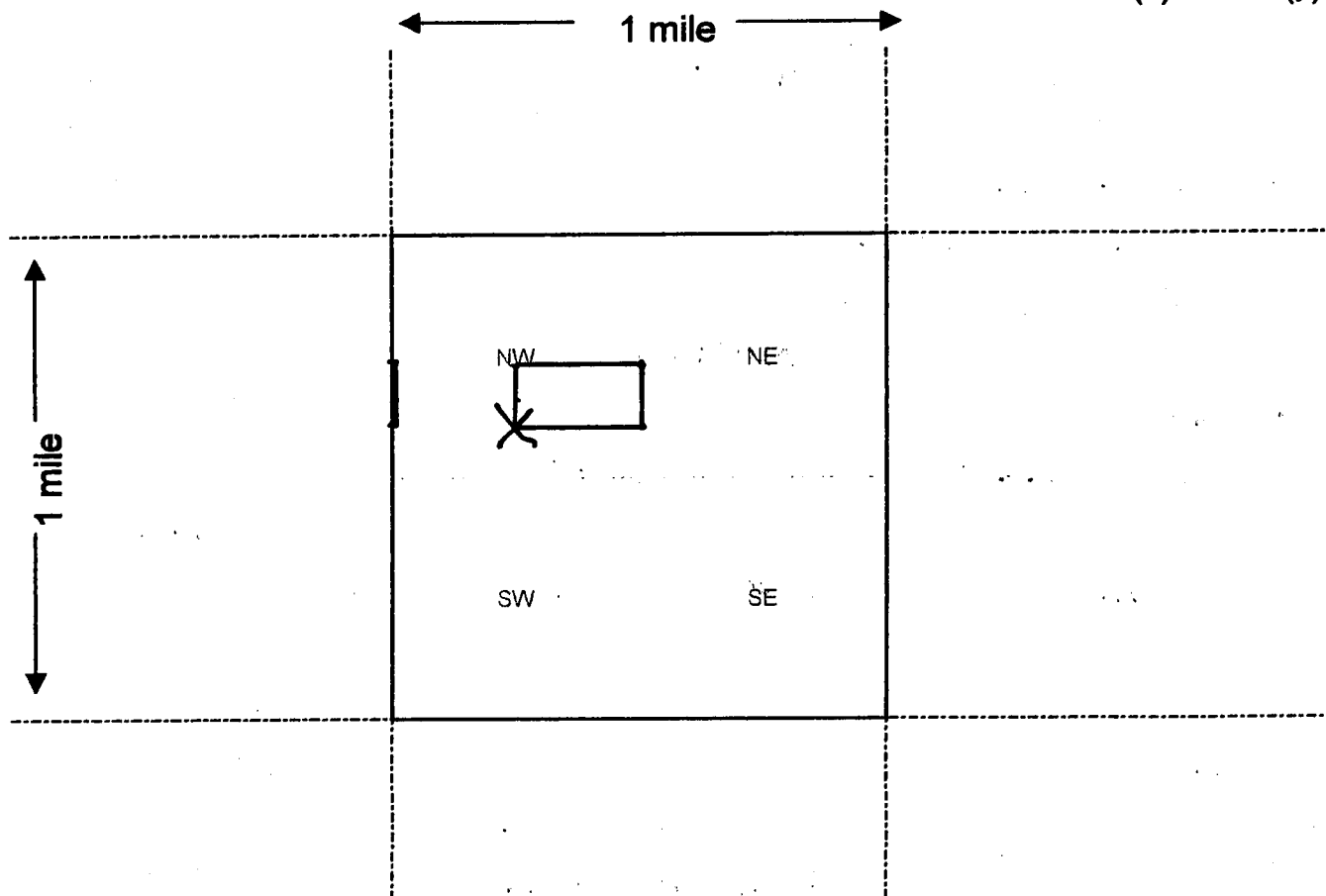
This form is available from the Arizona Department of Mines & Mineral Resources and may be reproduced.

Stephenville, TX 76401

AMC 406436

MINING CLAIM MAP

Lode () Placer (✓)



Scale : 1" = 2000 feet



1. The above map depicts the JERRY'S BEVO mining claim, which is located in Section (s) 2, Township 13 N, Range 15 W, Gila and Salt River Base and Meridian, Mohave County, Arizona.
2. The type of corner and location monuments used are as follows: 5' wooden stake.
3. The bearings and distances in degrees and feet between claim corners are as depicted on the map.

Form MCF100a
Revised July 2005

This form is available from the Arizona Department of Mines & Mineral Resources and may be reproduced.

2

FEE# 2011015769

OFFICIAL RECORDS
OF MOHAVE COUNTY
CAROL MEIER,
COUNTY RECORDER



03/24/2011 08:57 AM Fee: \$14.00

PAGE: 1 of 2

LOCATION NOTICE FOR PLACER MINING CLAIM

NOTICE IS HEREBY GIVEN that the Jubel's Bevo
_____ placer mining claim has been located by
Universal Media Corp. whose current mailing
address is 119 Woodstream Ct.
Cresson, TX 76035

BLM
Date
Stamp

PHOENIX, AZ

2011 MAR 24 P 3:51

RECEIVED
BLM, AZ STATE OFFICE

The general course of this claim is SW 1/4 of Sec. 2 and it is situated in

Mohave County, Arizona.

This claim is 660 feet in length and 1320 feet in width. This claim runs from the
location monument on which this location notice is posted approximately 660 feet in a North
direction to the North end line and 1320 feet in a East direction to the East end line.
This claim is marked by four monuments, one at each corner of the claim.

The location monument on which this notice is posted is situated within Section 2, Township
13 N, Range 15 W, Gila Salt River Base and Meridian, Arizona. This claim encompasses
portions of the following legal subdivision(s) if located by legal subdivision or the following quarter section (s),
section (s), Township (s) and Range (s) S 1/2 of SE 1/4 of SW 1/4 of Sec. 2,
Twp 13N, Range 15W, Mohave County, Gila Salt River Base and Meridian, Arizona.

The locality of this claim with reference to some natural object or permanent monument and additional
information (if any) concerning its locality are as follows: 5280' South of 1320' East
of NW corner of Bevo I.

DATED AND POSTED on the ground this 23 day of March, 2011.

LOCATOR (s) Jubel Caldwell
230 Cheyenne

Form MCF102
Revised July 2005

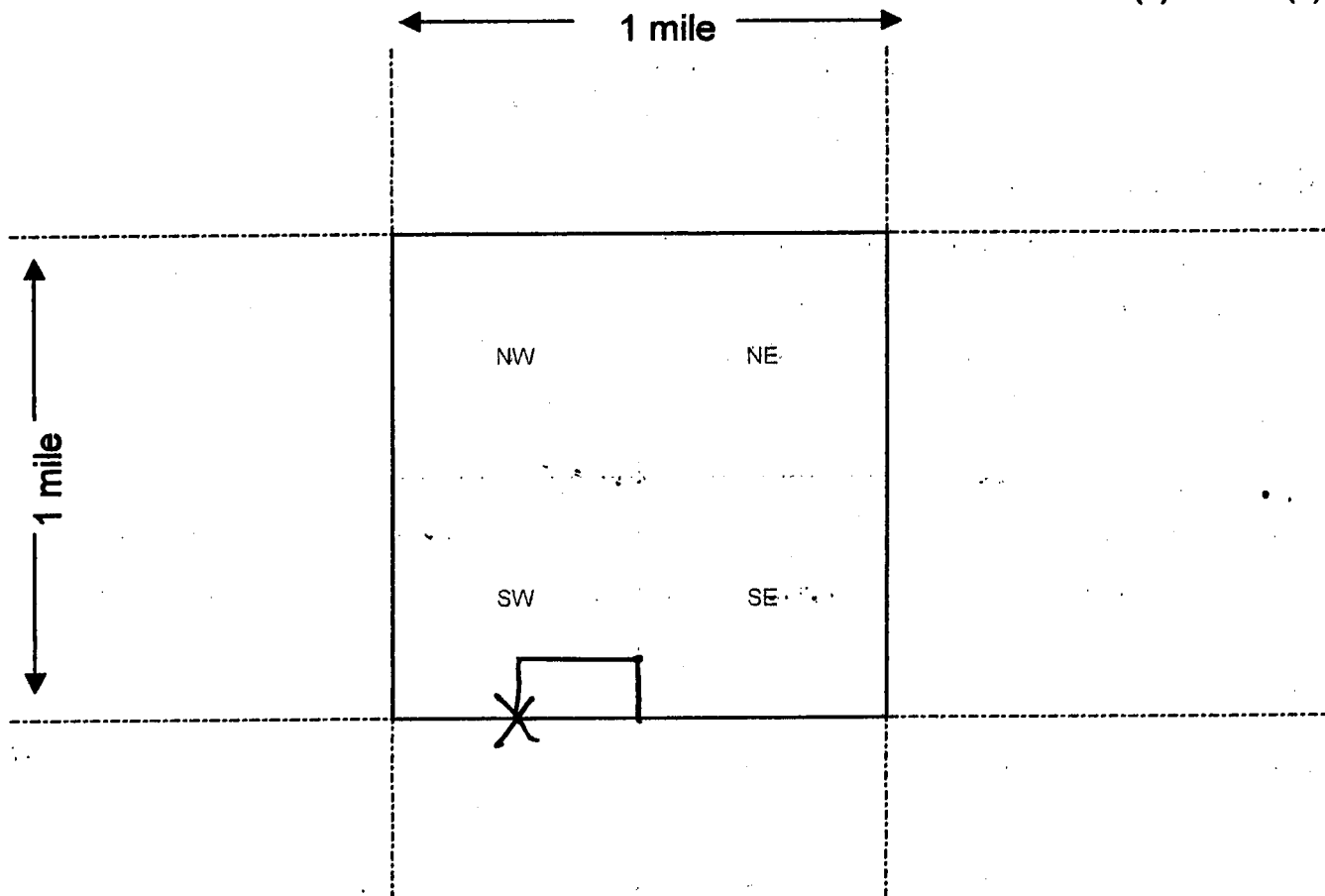
This form is available from the Arizona Department of Mines & Mineral Resources and may be reproduced.

Stephenville, TX 76401

AMC 406437

MINING CLAIM MAP

Lode () Placer (✓)



Scale : 1" = 2000 feet



1. The above map depicts the Jubel's BEVO mining claim, which is located in Section (s) 2, Township 13 N, Range 15 W, Gila and Salt River Base and Meridian, Mohave County, Arizona.
2. The type of corner and location monuments used are as follows: 5' wooden stake.
3. The bearings and distances in degrees and feet between claim corners are as depicted on the map.

Form MCF100a
Revised July 2005

This form is available from the Arizona Department of Mines & Mineral Resources and may be reproduced.

2



FEE# 2011015763

OFFICIAL RECORDS
OF MOHAVE COUNTY
CAROL MEIER,
COUNTY RECORDER



03/24/2011 08:57 AM Fee: \$14.00

PAGE: 1 of 2

LOCATION NOTICE FOR PLACER MINING CLAIM

NOTICE IS HEREBY GIVEN that the KEVIN'S BEVO

_____ placer mining claim has been located by

Universal Media Corp. whose current mailingaddress is 119 Woodstream Ct.Cresson, TX 76035The general course of this claim is NW 1/4 of Sec. 2 and it is situated inMohave County, Arizona.

This claim is 660 feet in length and 1320 feet in width. This claim runs from the location monument on which this location notice is posted approximately 660 feet in a North direction to the North end line and 1320 feet in a East direction to the East end line. This claim is marked by four monuments, one at each corner of the claim.

The location monument on which this notice is posted is situated within Section 2, Township 13 N, Range 15 W, Gila Salt River Base and Meridian, Arizona. This claim encompasses portions of the following legal subdivision(s) if located by legal subdivision or the following quarter section (s), section (s), Township (s) and Range (s) S 1/2 of SE 1/4 of NW 1/4 of Sec. 2, Twp 13N, Range 15W, Mohave County, Gila Salt River Base and Meridian, Arizona.

The locality of this claim with reference to some natural object or permanent monument and additional information (if any) concerning its locality are as follows: 2640' South of 1320' East of NW corner of Bevo I.

DATED AND POSTED on the ground this 23 day of MARCH, 20 11.

LOCATOR (s)

Jubel Caldwell
230 Cheyenne

Form MCF102
Revised July 2005

This form is available from the Arizona Department of Mines & Mineral Resources and may be reproduced.

Stephenville, TX 76401

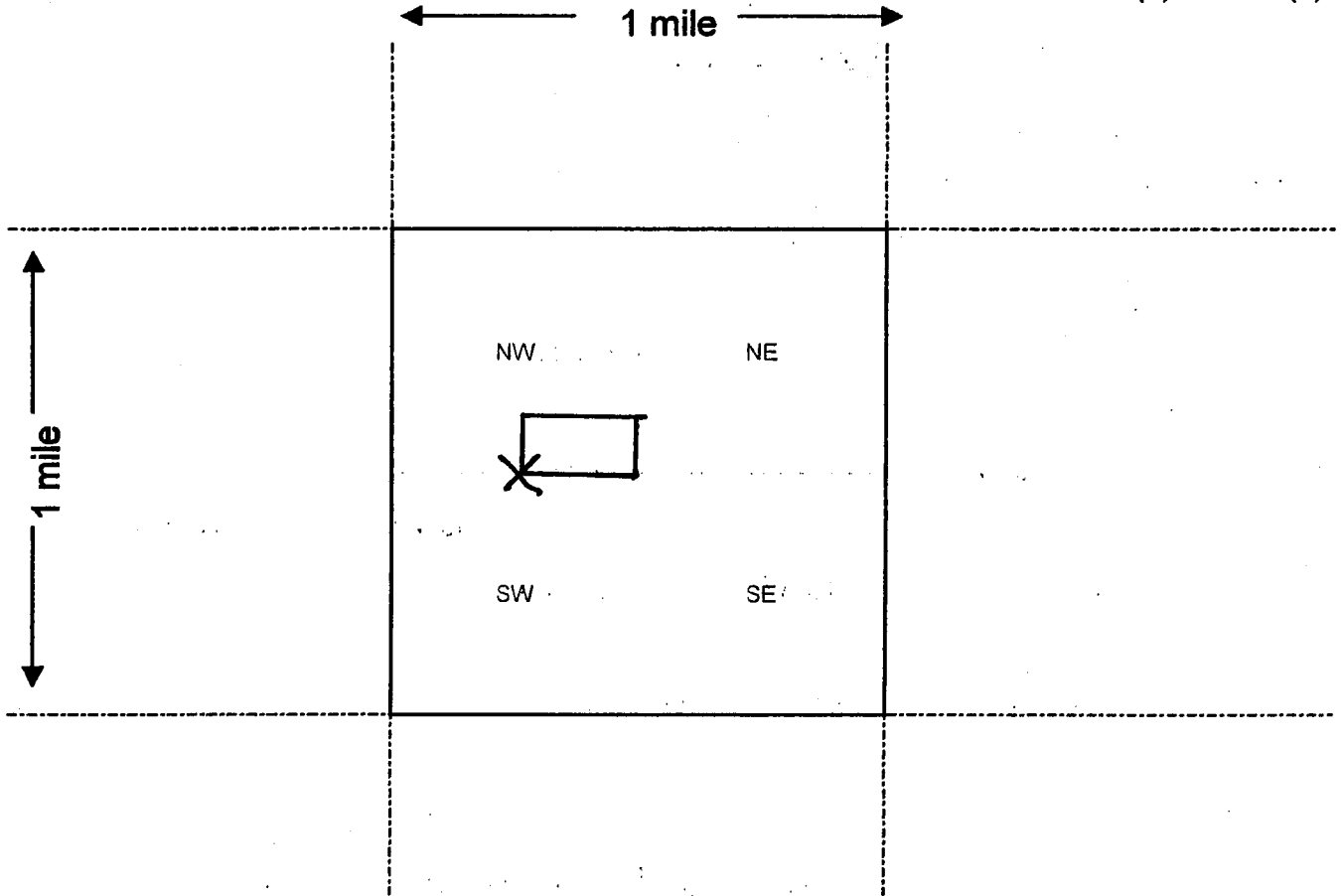
BLM
Date
Stamp

RECEIVED
BLM, AZ STATE OFFICE
2011 MAR 24 P 3:51
PHOENIX, AZ

AMC 406438

MINING CLAIM MAP

Lode () Placer (✓)



Scale : 1" = 2000 feet



1. The above map depicts the KEVEN'S BEVO mining claim, which is located in Section (s) 2, Township 13 N, Range 15 W, Gila and Salt River Base and Meridian, Mohave County, Arizona.
2. The type of corner and location monuments used are as follows: 5' wooden stake.
3. The bearings and distances in degrees and feet between claim corners are as depicted on the map.

Form MCF100a
Revised July 2005



FEE# 2011015759

OFFICIAL RECORDS
OF MOHAVE COUNTY
CAROL MEIER,
COUNTY RECORDER



03/24/2011 08:57 AM Fee: \$14.00

PAGE: 1 of 2

LOCATION NOTICE FOR PLACER MINING CLAIM

NOTICE IS HEREBY GIVEN that the Pat's Bevo

_____ placer mining claim has been located by

Universal Media Corp. whose current mailing

address is 119 Woodstream Ct.

Cresson, TX 76035

BLM
Date
Stamp

PHOENIX, AZ

2011 MAR 24 P 3:55

RECEIVED
BLM, AZ STATE OFFICE

The general course of this claim is NW 1/4 of Sec. 2 and it is situated in

Mohave County, Arizona.

This claim is 660 feet in length and 1320 feet in width. This claim runs from the location monument on which this location notice is posted approximately 660 feet in a North direction to the North end line and 1320 feet in a East direction to the East end line.

This claim is marked by four monuments, one at each corner of the claim.

The location monument on which this notice is posted is situated within Section 2, Township 13 N, Range 15 W, Gila Salt River Base and Meridian, Arizona. This claim encompasses portions of the following legal subdivision(s) if located by legal subdivision or the following quarter section (s), section (s), Township (s) and Range (s) S 1/2 of NE 1/4 of NW 1/4 of Sec. 2,
Town 13N, Range 15W, Mohave County, Gila Salt River Base and Meridian, Arizona.

The locality of this claim with reference to some natural object or permanent monument and additional information (if any) concerning its locality are as follows: 1320' South & 1320' East
of NW corner of Bevo I.

DATED AND POSTED on the ground this 23 day of MARCH, 20 11.

LOCATOR (s)

Jubel Caldwell
230 Choyenne

Form MCF102
Revised July 2005

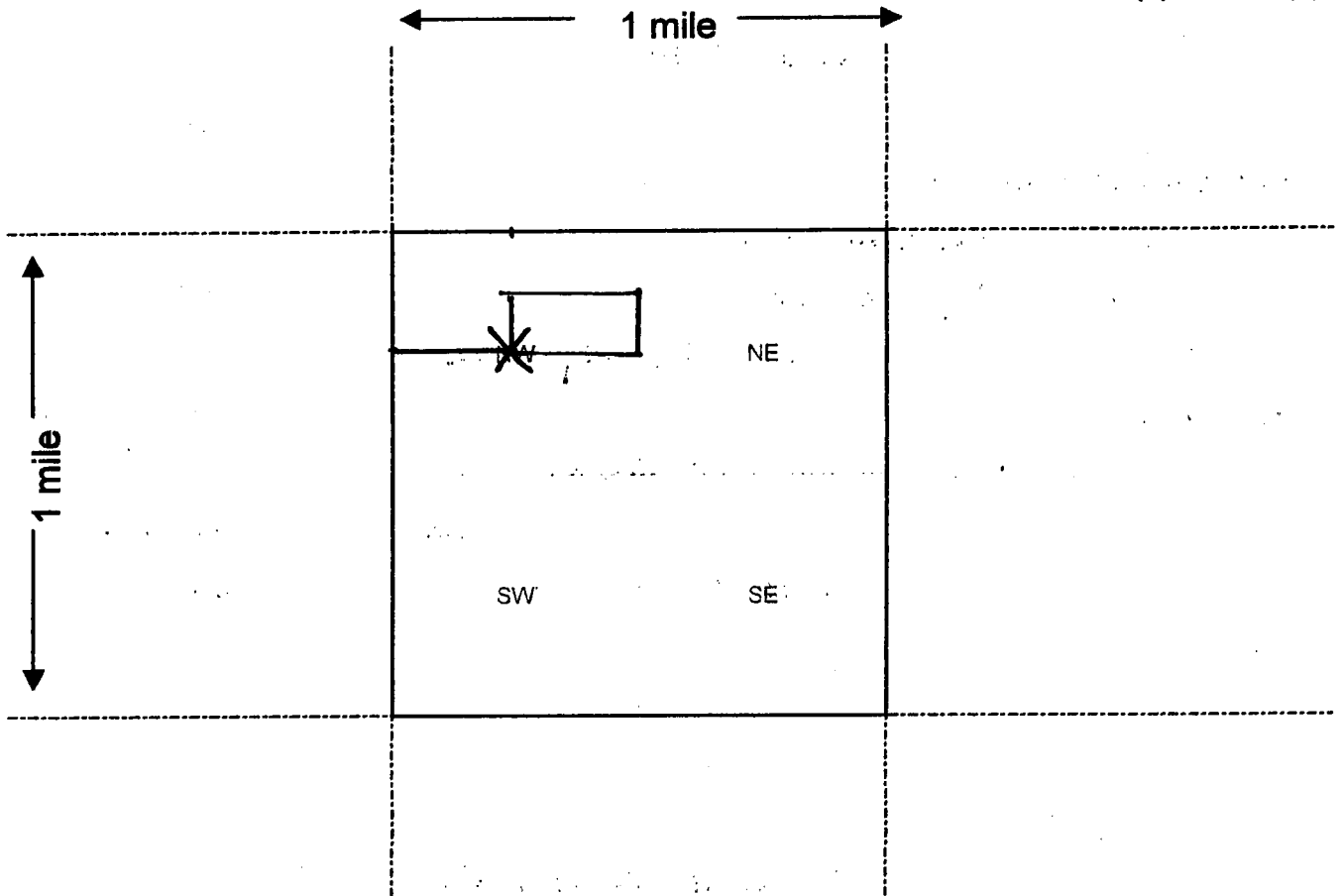
This form is available from the Arizona Department of Mines & Mineral Resources and may be reproduced.

Stephenville, TX 76401

AMC 406439

MINING CLAIM MAP

Lode () Placer (✓)



Scale : 1" = 2000 feet



1. The above map depicts the Pat's Bevo mining claim, which is located in Section (s) 2, Township 13 N, Range 15 W, Gila and Salt River Base and Meridian, Mohave County, Arizona.
2. The type of corner and location monuments used are as follows: 5' wooden stake.
3. The bearings and distances in degrees and feet between claim corners are as depicted on the map.

Form MCF100a
Revised July 2005

This form is available from the Arizona Department of Mines & Mineral Resources and may be reproduced.

2
FEE# 2011015757

OFFICIAL RECORDS
OF MOHAVE COUNTY
CAROL MEIER,
COUNTY RECORDER



03/24/2011 08:57 AM Fee: \$14.00

PAGE: 1 of 2

LOCATION NOTICE FOR PLACER MINING CLAIM

NOTICE IS HEREBY GIVEN that the Randy's Bevo

_____ placer mining claim has been located by

Universal Media Corp. whose current mailing

address is 119 Woodstream Ct.

Cresson, TX 76035

BLM
Date
Stamp

PHOENIX, AZ

2011 MAR 24 P 3:51

RECEIVED
B.L.M. AZ STATE OFFICE

The general course of this claim is NW 1/4 of Sec 2 and it is situated in

Mohave County, Arizona.

This claim is 660 feet in length and 1320 feet in width. This claim runs from the location monument on which this location notice is posted approximately 660 feet in a North direction to the North end line and 1320 feet in a East direction to the East end line. This claim is marked by four monuments, one at each corner of the claim.

The location monument on which this notice is posted is situated within Section 2, Township 13 N, Range 15 W, Gila Salt River Base and Meridian, Arizona. This claim encompasses portions of the following legal subdivision(s) if located by legal subdivision or the following quarter section (s), section (s), Township (s) and Range (s) N 1/2 of NE 1/4 of NW 1/4 of Section 2, Twp 13N, Range 15W, Mohave County, Gila Salt River Base and Meridian, Arizona.

The locality of this claim with reference to some natural object or permanent monument and additional information (if any) concerning its locality are as follows: 660' South & 1320' East
of NW corner of Bevo I.

DATED AND POSTED on the ground this 23 day of MARCH, 2011.

LOCATOR (s) Jubal Caldwell

230 Cheyenne

This form is available from the Arizona Department of Mines & Mineral Resources and may be reproduced.

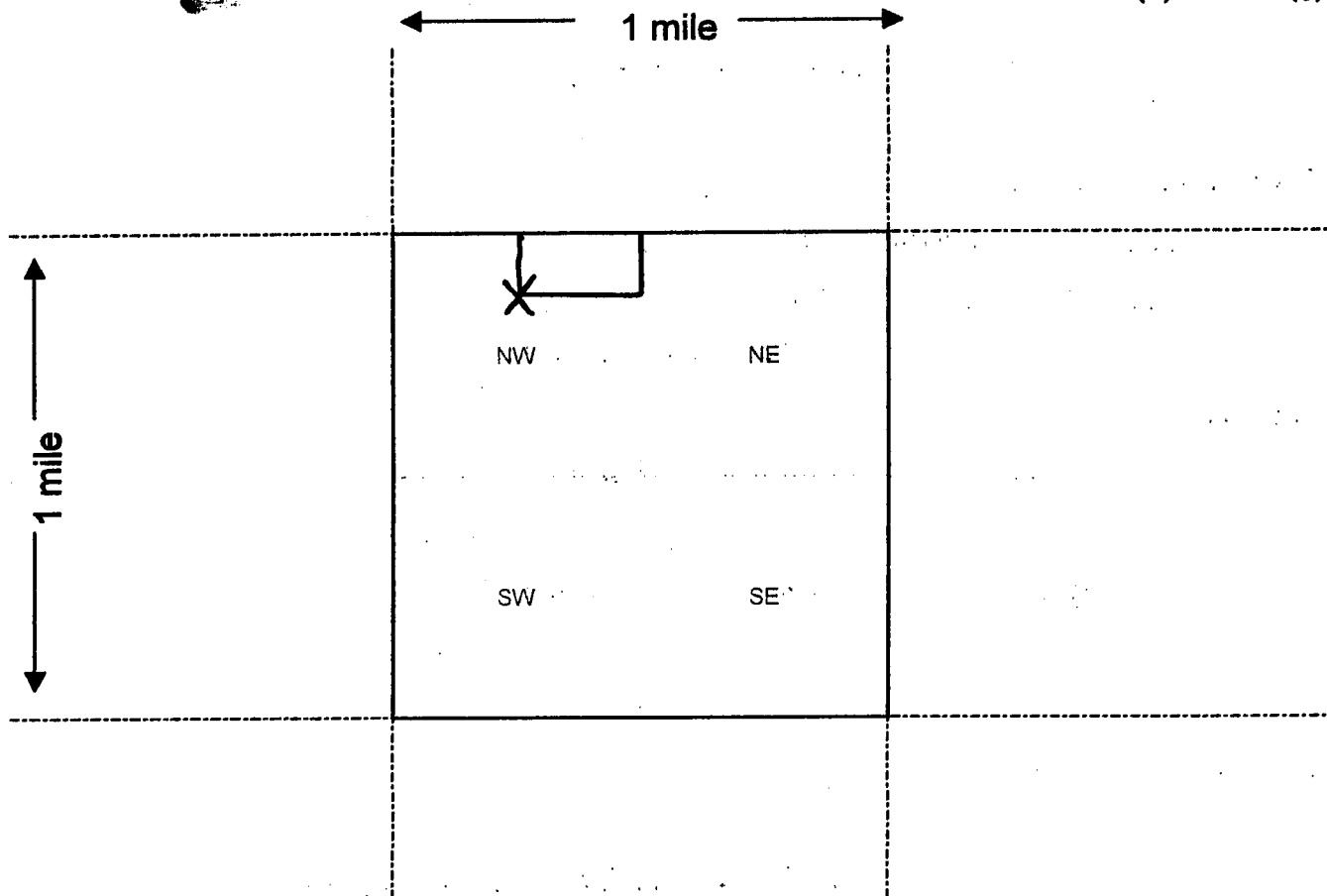
Stephenville, TX 76401

Form MCF102
Revised July 2005

AMC 406440

MINING CLAIM MAP

Lode () Placer (✓)



Scale : 1" = 2000 feet



- The above map depicts the Randy's Bevo mining claim, which is located in Section (s) 2, Township 13 N, Range 15 W, Gila and Salt River Base and Meridian, Mohave County, Arizona.
- The type of corner and location monuments used are as follows: 5' wooden stake.
- The bearings and distances in degrees and feet between claim corners are as depicted on the map.

Form MCF100a
Revised July 2005

This form is available from the Arizona Department of Mines & Mineral Resources and may be reproduced.

2



FEE# 2011015758

OFFICIAL RECORDS
OF MOHAVE COUNTY
CAROL MEIER,
COUNTY RECORDER



03/24/2011 08:57 AM Fee: \$14.00

PAGE: 1 of 2

LOCATION NOTICE FOR PLACER MINING CLAIM

NOTICE IS HEREBY GIVEN that the Ric's Bevo
_____ placer mining claim has been located by
Universal Media Corp. whose current mailing
address is 119 Woodstream Ct.
Cresson, TX 76035

Ret

RECEIVED B.L.M. AZ STATE OFFICE	2011 MAR 24 P 3:51	PHOENIX, AZ
BLM Date Stamp		

The general course of this claim is NW 1/4 of Sec. 2 and it is situated in
Mohave County, Arizona.

This claim is 660 feet in length and 1320 feet in width. This claim runs from the
location monument on which this location notice is posted approximately 660 feet in a North
direction to the North end line and 1320 feet in a East direction to the East end line.
This claim is marked by four monuments, one at each corner of the claim.

The location monument on which this notice is posted is situated within Section 2, Township
13 N, Range 15 W, Gila Salt River Base and Meridian, Arizona. This claim encompasses
portions of the following legal subdivision(s) if located by legal subdivision or the following quarter section (s),
section (s), Township (s) and Range (s) S 1/2 of NW 1/4 of NW 1/4 of Sec. 2,
Twp 13N, Range 15W, Mohave County, Gila Salt River Base and Meridian, Arizona.

The locality of this claim with reference to some natural object or permanent monument and additional
information (if any) concerning its locality are as follows: 1320' South & 0' East
of NW corner of Bevo I.

DATED AND POSTED on the ground this 23 day of MARCH, 20 11.

LOCATOR (s) Jubel Caldwell
230 Cheyenne

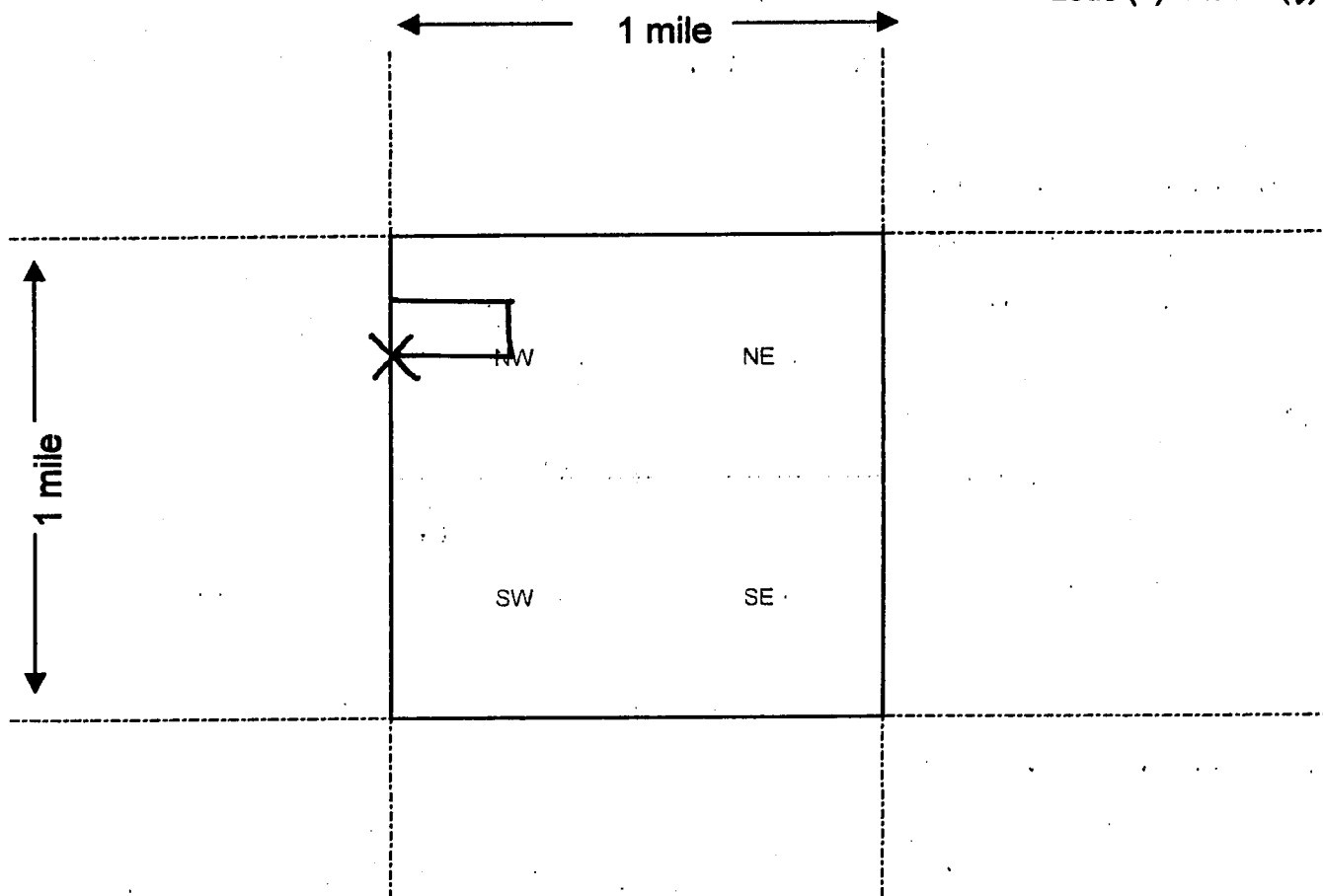
Form MCF102
Revised July 2005

This form is available from the Arizona Department of Mines & Mineral Resources and may be reproduced.
Stephenville, TX 76401

AMC 406441

MINING CLAIM MAP

Lode () Placer (✓)



Scale : 1" = 2000 feet



- The above map depicts the Ric's Bevo mining claim, which is located in Section (s) 2, Township 13 N, Range 15 W, Gila and Salt River Base and Meridian, MoHAVE County, Arizona.
- The type of corner and location monuments used are as follows: 5' wooden stake.
- The bearings and distances in degrees and feet between claim corners are as depicted on the map.

Form MCF100a
Revised July 2005

This form is available from the Arizona Department of Mines & Mineral Resources and may be reproduced.

2

FEE# 2011015765

OFFICIAL RECORDS
OF MOHAVE COUNTY
CAROL MEIER,
COUNTY RECORDER



03/24/2011 08:57 AM Fee: \$14.00

PAGE: 1 of 2

LOCATION NOTICE FOR PLACER MINING CLAIM

NOTICE IS HEREBY GIVEN that the Rob's Bevo
_____ placer mining claim has been located by
Universal Media Corp. whose current mailing
address is 119 Woodstream Ct.
Cresson, TX 76035

BLM
Date
Stamp

PHOENIX, AZ

2011 MAR 24 P 3:51

RECEIVED
BLM, AZ STATE OFFICE

The general course of this claim is SW 1/4 of Sec. 2 and it is situated in

Mohave County, Arizona.

This claim is 660 feet in length and 1320 feet in width. This claim runs from the
location monument on which this location notice is posted approximately 660 feet in a North
direction to the North end line and 1320 feet in a East direction to the East end line.

This claim is marked by four monuments, one at each corner of the claim.

The location monument on which this notice is posted is situated within Section 2, Township
13 N, Range 15 W, Gila Salt River Base and Meridian, Arizona. This claim encompasses
portions of the following legal subdivision(s) if located by legal subdivision or the following quarter section (s),
section (s), Township (s) and Range (s) S 1/2 of NE 1/4 of SW 1/4 of Sec. 2,
Town 13N, Range 15W, Mohave County, Gila Salt River Base and Meridian, Arizona.

The locality of this claim with reference to some natural object or permanent monument and additional
information (if any) concerning its locality are as follows: 3960' South & 1320' East
of NW corner of Bevo I.

DATED AND POSTED on the ground this 23 day of March, 2011.

LOCATOR (s) Jubel Caldwell

230 Cheyenne

This form is available from the Arizona Department of Mines & Mineral Resources and may be reproduced.

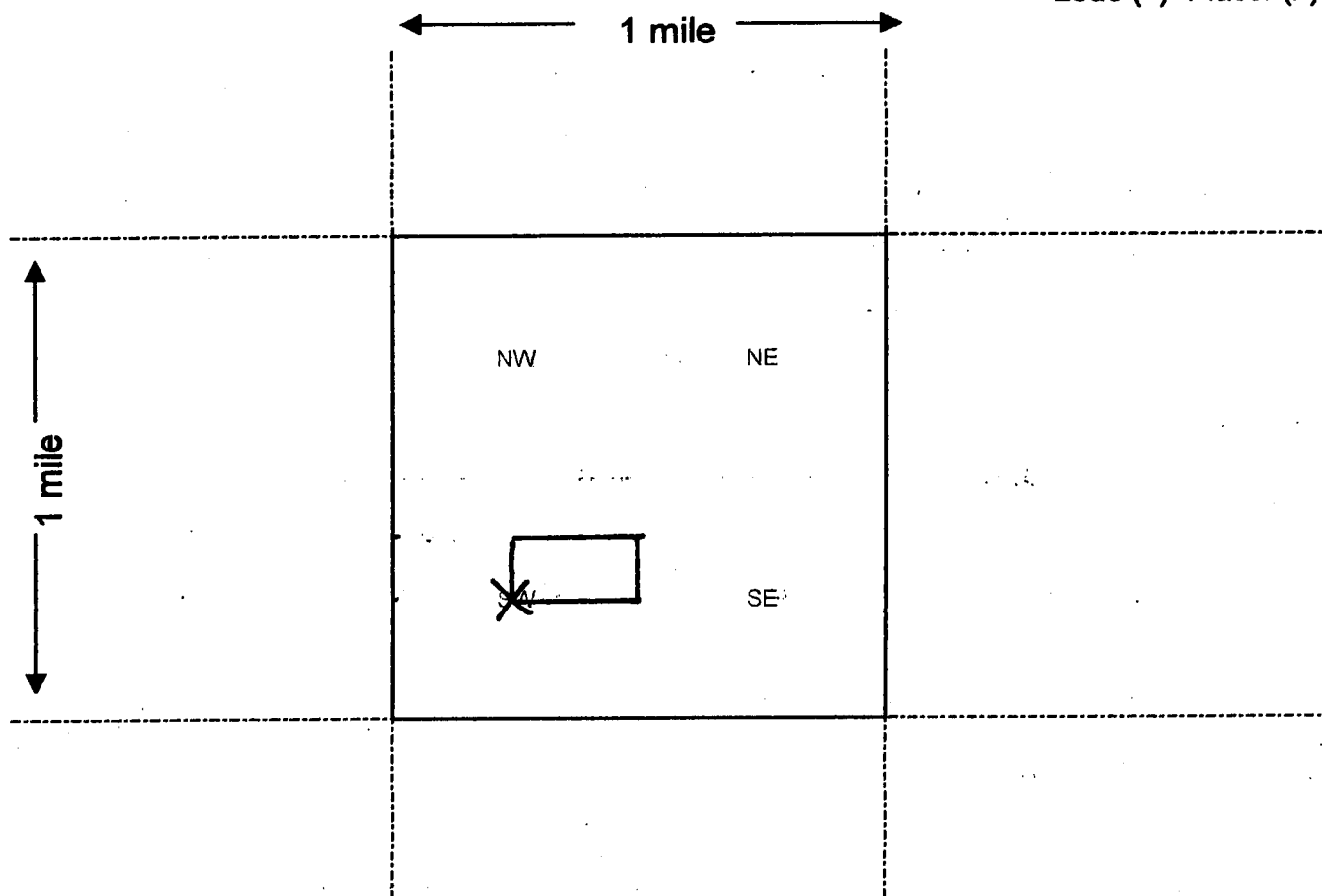
Stephenville, TX 76401

Form MCF102
Revised July 2005

AMC 406442

MINING CLAIM MAP

Lode () Placer (✓)



Scale : 1" = 2000 feet



- The above map depicts the Rob's Bevo mining claim, which is located in Section (s) 2, Township 13 N, Range 15 W, Gila and Salt River Base and Meridian, Mohave County, Arizona.
- The type of corner and location monuments used are as follows: 5' wooden stake.
- The bearings and distances in degrees and feet between claim corners are as depicted on the map.

Form MCF100a
Revised July 2005

This form is available from the Arizona Department of Mines & Mineral Resources and may be reproduced.



FEE# 2011015760

OFFICIAL RECORDS
OF MOHAVE COUNTY
CAROL MEIER,
COUNTY RECORDER



03/24/2011 08:57 AM Fee: \$14.00

PAGE: 1 of 2

LOCATION NOTICE FOR PLACER MINING CLAIM

NOTICE IS HEREBY GIVEN that the Rod's Bevo

_____ placer mining claim has been located by

Universal Media Corp. whose current mailing
address is 119 Woodstream Ct.

Cresson, TX 76035

BLM
Date
Stamp

PHOENIX, AZ

2011 MAR 24 P 3:51

RECEIVED
B.L.M. AZ STATE OFFICE

The general course of this claim is NW 1/4 of Sec 2 and it is situated in

Mohave County, Arizona.

This claim is 660 feet in length and 1320 feet in width. This claim runs from the
location monument on which this location notice is posted approximately 660 feet in a North
direction to the North end line and 1320 feet in a East direction to the East end line.
This claim is marked by four monuments, one at each corner of the claim.

The location monument on which this notice is posted is situated within Section 2, Township
13 N, Range 15 W, Gila Salt River Base and Meridian, Arizona. This claim encompasses
portions of the following legal subdivision(s) if located by legal subdivision or the following quarter section (s),
section (s), Township (s) and Range (s) N 1/2 of SW 1/4 of NW 1/4 of Sec. 2,
Twp 13N, Range 15W, Mohave County, Gila Salt River Base and Meridian, Arizona.

The locality of this claim with reference to some natural object or permanent monument and additional
information (if any) concerning its locality are as follows: 1980' South of 0' East
of NW corner of Bevo I.

DATED AND POSTED on the ground this 23 day of March, 2011.

LOCATOR (s) Jubel Caldwell
Jubel Caldwell
230 Cheyenne

Form MCF102
Revised July 2005

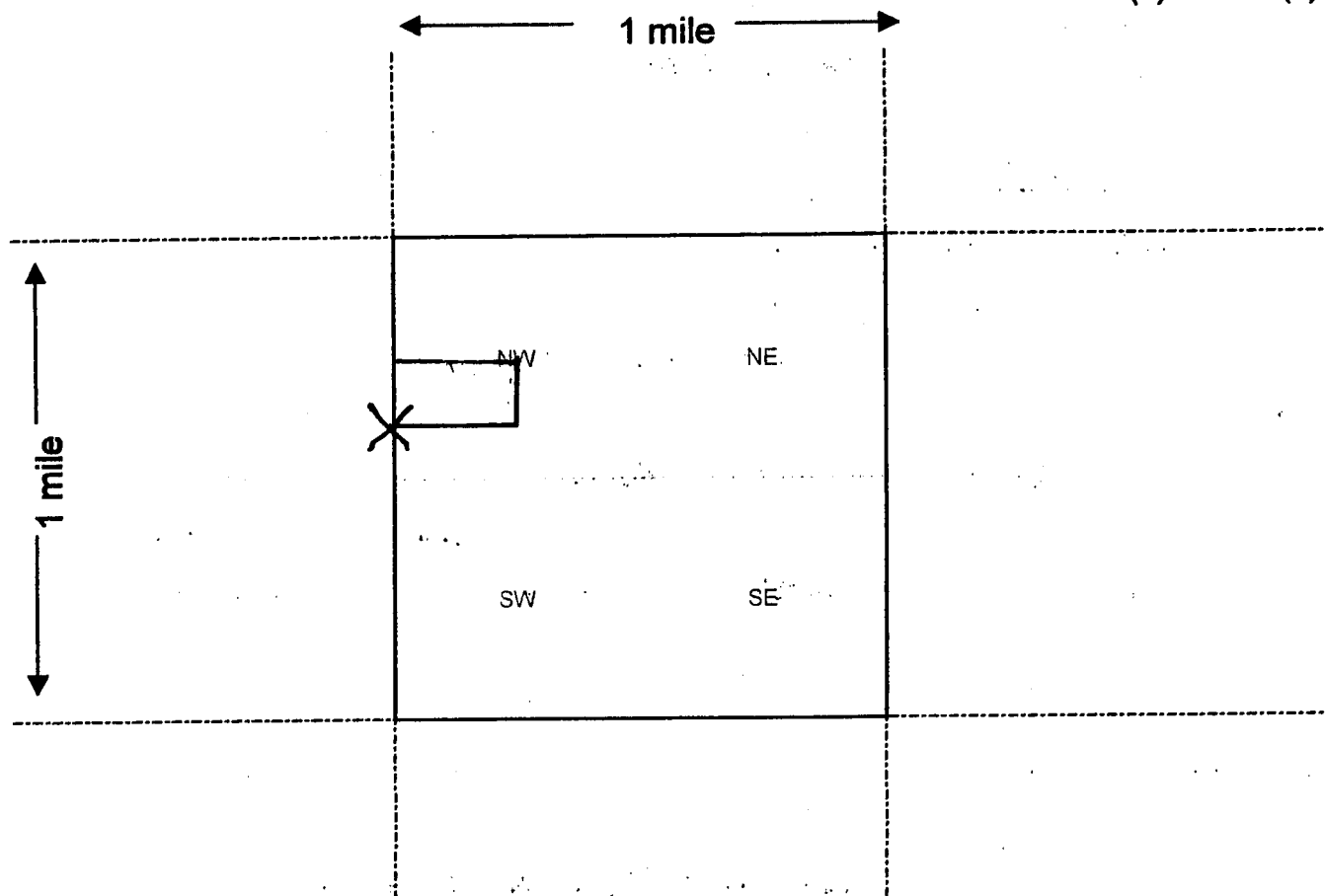
This form is available from the Arizona Department of Mines & Mineral Resources and may be reproduced.

Stephenville, TX 76401

AMC 406443

MINING CLAIM MAP

Lode () Placer (✓)



Scale : 1" = 2000 feet



1. The above map depicts the Rod's BEVO mining claim, which is located in Section (s) 2, Township 13 N, Range 15 W, Gila and Salt River Base and Meridian, Mohave County, Arizona.
2. The type of corner and location monuments used are as follows: 5' wooden stake.
3. The bearings and distances in degrees and feet between claim corners are as depicted on the map.

Form MCF100a
Revised July 2005

This form is available from the Arizona Department of Mines & Mineral Resources and may be reproduced.

2

FEE# 2011015766

OFFICIAL RECORDS
OF MOHAVE COUNTY
CAROL MEIER,
COUNTY RECORDER



03/24/2011 08:57 AM Fee: \$14.00

PAGE: 1 of 2

LOCATION NOTICE FOR PLACER MINING CLAIM

NOTICE IS HEREBY GIVEN that the STEVE'S BEVO
_____ placer mining claim has been located by
Universal Media Corp. whose current mailing
address is 119 Woodstream
Cresson, TX 76035

BLM
Date
Stamp

PHOENIX, AZ

2011 MAR 24 P 3:51

RECEIVED
BLM, AZ STATE OFFICE

The general course of this claim is SW 1/4 of Sec 2 and it is situated in

Mohave County, Arizona.

This claim is 660 feet in length and 1320 feet in width. This claim runs from the
location monument on which this location notice is posted approximately 660 feet in a North
direction to the North end line and 1320 feet in a East direction to the East end line.
This claim is marked by four monuments, one at each corner of the claim.

The location monument on which this notice is posted is situated within Section 2, Township
13 N, Range 15 W, Gila Salt River Base and Meridian, Arizona. This claim encompasses
portions of the following legal subdivision(s) if located by legal subdivision or the following quarter section (s),
section (s), Township (s) and Range (s) N 1/2 of SW 1/4 of SW 1/4 of Sec 2,
Town 13N, Range 15W, Mohave County, Gila Salt River Base and Meridian, Arizona.

The locality of this claim with reference to some natural object or permanent monument and additional
information (if any) concerning its locality are as follows: 4620' south of 0' East
of NW corner of Bevo I.

DATED AND POSTED on the ground this 23 day of March, 2011.

LOCATOR (s) Jubel Caldwell

Jubel Caldwell
230 Cheyenne

Form MCF102
Revised July 2005

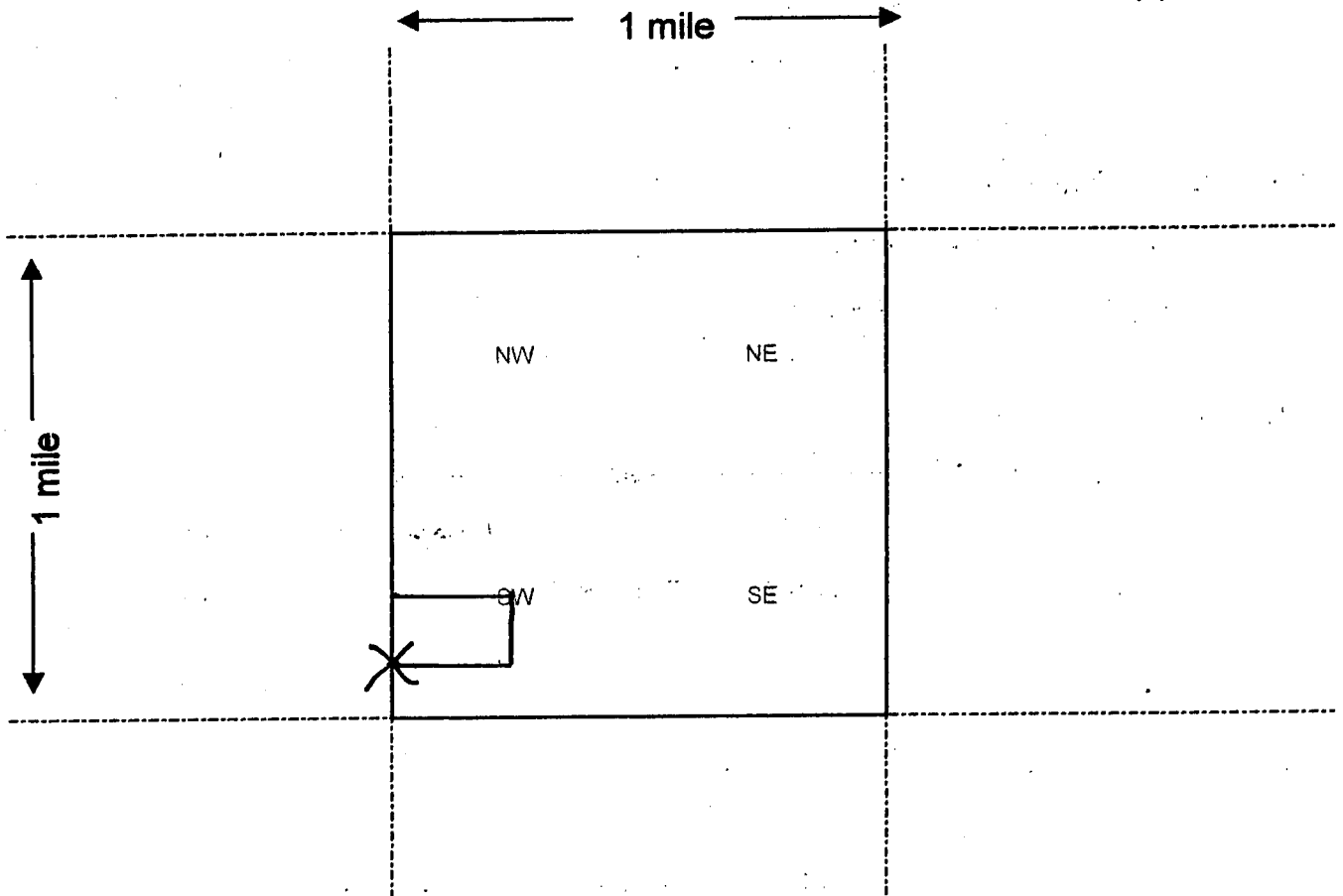
This form is available from the Arizona Department of Mines & Mineral Resources and may be reproduced.

Stephenville, TX 76401

AMC 406444

MINING CLAIM MAP

Lode () Placer (✓)



Scale : 1" = 2000 feet



1. The above map depicts the STEVE'S BEVO mining claim, which is located in Section (s) 2, Township 13 N, Range 15 W, Gila and Salt River Base and Meridian, Mohave County, Arizona.
2. The type of corner and location monuments used are as follows: 5" wooden stake.
3. The bearings and distances in degrees and feet between claim corners are as depicted on the map.

Form MCF100a
Revised July 2005

This form is available from the Arizona Department of Mines & Mineral Resources and may be reproduced.

RUN TIME: 01:58 PM

Adm State: AZ

UNITED STATES DEPARTMENT OF INTERIOR
BUREAU OF LAND MANAGEMENT
GEOGRAPHIC REPORT WITH LAND
Sorted by Meridian Township Range

RUN DATE: 03/30/2011
Page 1 of 5

Serial Number: AZA 018606PT

Total Case Acres: 65,318.290

<u>Casetype</u>	<u>Case Disp</u>	14	0130N	0150W	<u>Sect</u>	<u>Sur Typ</u>	<u>Sur Num</u>	<u>Suff</u>	<u>Subdivision</u>	<u>Act Pend</u>
221006	AUTHORIZED				036	ALIQ			ALL;	

Serial Number: AZA 019123PT

Total Case Acres: 106,366.240

<u>Casetype</u>	<u>Case Disp</u>	14	0130N	0150W	<u>Sect</u>	<u>Sur Typ</u>	<u>Sur Num</u>	<u>Suff</u>	<u>Subdivision</u>	<u>Act Pend</u>
221006	AUTHORIZED				002	ALIQ		2	S2N2,S2;	
						LOTS		1	1-4;	

Serial Number: AZA 022448PT

Total Case Acres: 42,694.470

<u>Casetype</u>	<u>Case Disp</u>	14	0130N	0150W	<u>Sect</u>	<u>Sur Typ</u>	<u>Sur Num</u>	<u>Suff</u>	<u>Subdivision</u>	<u>Act Pend</u>
221006	AUTHORIZED				016	ALIQ			ALL;	
					032	ALIQ			ALL;	

Serial Number: AZA 023217AP

Total Case Acres: 135,762.680

<u>Casetype</u>	<u>Case Disp</u>	14	0130N	0150W	<u>Sect</u>	<u>Sur Typ</u>	<u>Sur Num</u>	<u>Suff</u>	<u>Subdivision</u>	<u>Act Pend</u>
220100	AUTHORIZED				027	ALIQ			ALL;	
					033	ALIQ			ALL;	
					035	ALIQ			ALL;	

RUN TIME: 01:58 PM

Adm State: AZ

UNITED STATES DEPARTMENT OF INTERIOR
BUREAU OF LAND MANAGEMENT
GEOGRAPHIC REPORT WITH LAND
Sorted by Meridian Township Range

RUN DATE: 03/30/2011
Page 2 of 5

Serial Number: AZA 023217BP

Total Case Acres: 4,990.440

<u>Casetype</u>	<u>Case Disp</u>	14	0130N	0150W	<u>Sect</u>	<u>Sur Typ</u>	<u>Sur Num</u>	<u>Suff</u>	<u>Subdivision</u>	<u>Act Pend</u>
220100	AUTHORIZED				025	ALIQ			W2;	

Serial Number: AZA 023360AP

Total Case Acres: 6,265.740

<u>Casetype</u>	<u>Case Disp</u>	14	0130N	0150W	<u>Sect</u>	<u>Sur Typ</u>	<u>Sur Num</u>	<u>Suff</u>	<u>Subdivision</u>	<u>Act Pend</u>
220100	AUTHORIZED				007	ALIQ			N2NE,E2NW,SESW,E2SE;	
						LOTS			1;	
					017	ALIQ			NWNE,S2NE,N2NW;	
					019	ALIQ			SENE,SENW,NESW,E2SE;	
						LOTS			1;	
					029	ALIQ			N2;	

Serial Number: AZA 025476

Total Case Acres: 15,400.000

<u>Casetype</u>	<u>Case Disp</u>	14	0130N	0150W	<u>Sect</u>	<u>Sur Typ</u>	<u>Sur Num</u>	<u>Suff</u>	<u>Subdivision</u>	<u>Act Pend</u>
231106	AUTHORIZED				025	FF			PART S2SW;	
					026	FF			PART S2SE;	
					027	FF			PART NWSW,S2SW,S2SE;	
					028	ALIQ			S2S2;	
						FF			PART N2S2;	
					032	ALIQ			ALL;	
					033	ALIQ			ALL;	
					034	ALIQ			NWNE,S2NE,W2,SE;	
						FF			PART NENE;	
					035	ALIQ			NENE,S2N2,S2;	
						FF			PART NWNE,N2NW;	
					036	ALIQ			NWNW,S2NW,S2;	
						FF			PART NE,NENW;	

RUN TIME: 01:58 PM

Adm State: AZ

UNITED STATES DEPARTMENT OF INTERIOR
BUREAU OF LAND MANAGEMENT
GEOGRAPHIC REPORT WITH LAND
Sorted by Meridian Township Range

RUN DATE: 03/30/2011
Page 3 of 5

Serial Number: AZA 026359AP

Total Case Acres: 19,665.530

<u>Casetype</u>	<u>Case Disp</u>	14	0130N	0150W	<u>Sect</u>	<u>Sur Typ</u>	<u>Sur Num</u>	<u>Suff</u>	<u>Subdivision</u>	<u>Act Pend</u>
220100	AUTHORIZED				003	ALIQ			S2N2;	
					021	LOTS			1-4;	
						ALIQ			W2,SWSE;	

Serial Number: AZA 027844

Total Case Acres: 85.660

<u>Casetype</u>	<u>Case Disp</u>	14	0130N	0150W	<u>Sect</u>	<u>Sur Typ</u>	<u>Sur Num</u>	<u>Suff</u>	<u>Subdivision</u>	<u>Act Pend</u>
286203	AUTHORIZED				019	ALIQ			NESW;	
					030	ALIQ			W2E2;	

Serial Number: AZA 030879

Total Case Acres: 35.810

<u>Casetype</u>	<u>Case Disp</u>	14	0130N	0150W	<u>Sect</u>	<u>Sur Typ</u>	<u>Sur Num</u>	<u>Suff</u>	<u>Subdivision</u>	<u>Act Pend</u>
281001	AUTHORIZED				002	MNR		1	W2SWSW;	
					003	ALIQ			S2NE,E2SE;	
						LOTS			2;	

Serial Number: AZA 033066

Total Case Acres: 320.000

<u>Casetype</u>	<u>Case Disp</u>	14	0130N	0150W	<u>Sect</u>	<u>Sur Typ</u>	<u>Sur Num</u>	<u>Suff</u>	<u>Subdivision</u>	<u>Act Pend</u>
210013	AUTHORIZED				023	ALIQ			W2;	

RUN TIME: 02:00 PM

Adm State: AZ

UNITED STATES DEPARTMENT OF INTERIOR
BUREAU OF LAND MANAGEMENT
GEOGRAPHIC REPORT WITH LAND
Sorted by Meridian Township Range

RUN DATE: 03/30/2011

Page 4 of 5

Serial Number: AZA 034227

Total Case Acres: 280.000

<u>Casetype</u>	<u>Case Disp</u>	14	0130N	0150W	<u>Sect</u>	<u>Sur Typ</u>	<u>Sur Num</u>	<u>Suff</u>	<u>Subdivision</u>	<u>Act Pend</u>
210013	PENDING				021	ALIQ			NE,N2SE,SESE;	

Serial Number: AZA 034305

Total Case Acres: 40.000

<u>Casetype</u>	<u>Case Disp</u>	14	0130N	0150W	<u>Sect</u>	<u>Sur Typ</u>	<u>Sur Num</u>	<u>Suff</u>	<u>Subdivision</u>	<u>Act Pend</u>
210013	AUTHORIZED				007	ALIQ			NESW;	

Serial Number: AZAR 0035564

Total Case Acres: 142.420

<u>Casetype</u>	<u>Case Disp</u>	14	0130N	0150W	<u>Sect</u>	<u>Sur Typ</u>	<u>Sur Num</u>	<u>Suff</u>	<u>Subdivision</u>	<u>Act Pend</u>
288100	AUTHORIZED				701	ALIQ			S2NW;	
						LOTS			1,2,3;	
					702	ALIQ			S2NE,NWSE,NESW,S2SW;	
					708	ALIQ			S2SE;	
					710	ALIQ			N2NE,NENW,S2NW,NWSW;	
					718	ALIQ			S2NE,SENW,NESW;	
						LOTS			3;	

Serial Number: AZAR 0035564A

Total Case Acres: 32.730

<u>Casetype</u>	<u>Case Disp</u>	14	0130N	0150W	<u>Sect</u>	<u>Sur Typ</u>	<u>Sur Num</u>	<u>Suff</u>	<u>Subdivision</u>	<u>Act Pend</u>
288100	AUTHORIZED				001	ALIQ			S2NW;	
						LOTS			1,2,3;	
					002	ALIQ			SENE,NWSE,NESW,S2SW;	
					008	ALIQ			S2SE;	
					010	ALIQ			N2NE,NENW,S2NW,NWSW;	

RUN TIME: 02:00 PM

Adm State: AZ

UNITED STATES DEPARTMENT OF INTERIOR
BUREAU OF LAND MANAGEMENT
GEOGRAPHIC REPORT WITH LAND
Sorted by Meridian Township Range

RUN DATE: 03/30/2011
Page 5 of 5

018 ALIQ
LOTS

S2NE,SENW,NESW;
3;

Serial Number: AZPHX 0086056

Total Case Acres: 542.590

<u>Casetype</u>	<u>Case Disp</u>	14	0130N	0150W	<u>Sect</u>	<u>Sur Typ</u>	<u>Sur Num</u>	<u>Suff</u>	<u>Subdivision</u>	<u>Act Pend</u>
288100	AUTHORIZED				030	ALIQ			W2E2;	

STATUS OF PUBLIC DOMAIN
LAND AND MINERAL TITLES

SCALE

10 20 30 40

30 chains to the inch

WARNING STATEMENT
This plat is the Bureau's Record of Title, and should be used only as a graphic display of the township survey data. Records herein do not reflect title changes which may have been effected by lateral movements of rivers or other bodies of water. Refer to the cadastral surveys for official survey information.

[illegible]

FOR ORDERS EFFECTING DISPOSAL OR USE OF
UNIDENTIFIED LANDS WITHDRAWN FOR CLASSIFICATION,
MINERALS, WATER AND/OR OTHER PUBLIC PURPOSES,
REFER TO INDEX OF MISCELLANEOUS DOCUMENTS.

DIST NO 2

GRAZING DIST NO 2

MDS 404 SE

LANDS PATENTED UNDER SMALL TRACT ACT ARE NOW
SUBJECT TO MINERAL LEASING

[illegible]

T. 15 N.
R. 15 W.